

Wireline drawing (200m tip turbines identified with black numbers, 180m tip turbines identified with red numbers)

View flat at a comfortable arm's length

<b>OS reference:</b>	239475 E 861514 N	<b>Horizontal field of view:</b>	53.5° (planar projection)	<b>Camera:</b>	Canon EOS 6D
<b>Eye level:</b>	73.7 mAOD	<b>Principal distance:</b>	812.5 mm	<b>Lens:</b>	EF50mm f/1.4 USM
<b>Direction of view:</b>	68.97°	<b>Paper size:</b>	841 x 297 mm (half A1)	<b>Camera height:</b>	1.5 m
<b>Nearest turbine:</b>	2.89 km	<b>Correct printed image size:</b>	820 x 260 mm	<b>Date and time:</b>	06.03.2024 17:19

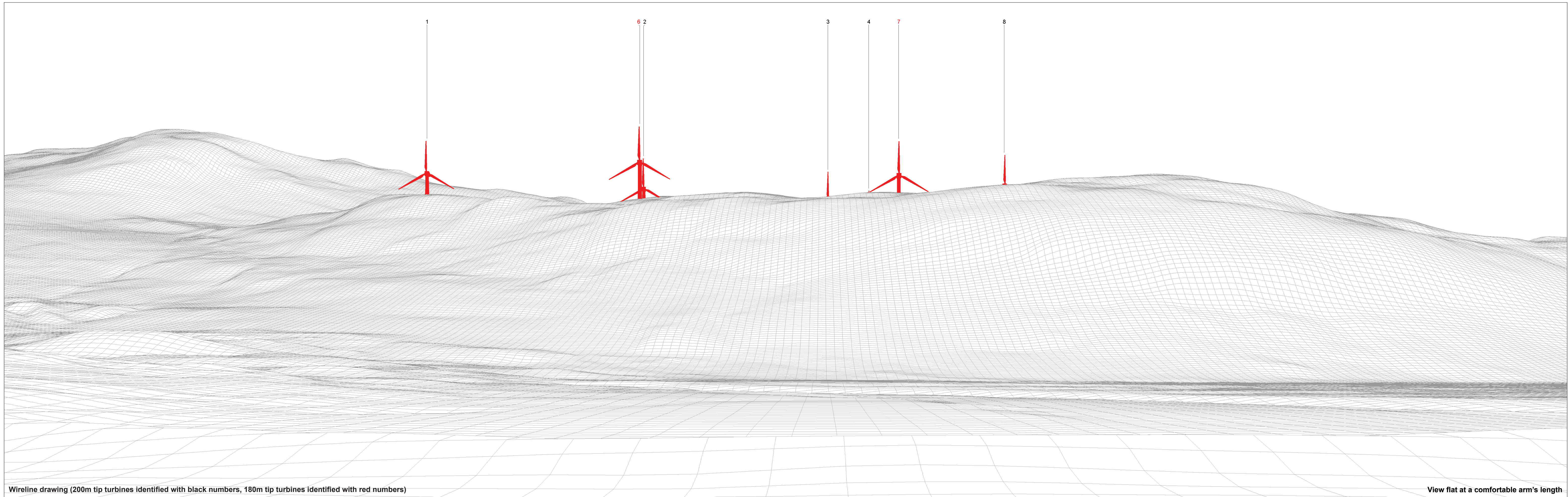


Photomontage: Proposed Development

View flat at a comfortable arm's length

<b>OS reference:</b>	239475 E 861514 N	<b>Horizontal field of view:</b>	53.5° (planar projection)	<b>Camera:</b>	Canon EOS 6D
<b>Eye level:</b>	73.7 mAOD	<b>Principal distance:</b>	812.5 mm	<b>Lens:</b>	EF50mm f/1.4 USM
<b>Direction of view:</b>	68.97°	<b>Paper size:</b>	841 x 297 mm (half A1)	<b>Camera height:</b>	1.5 m
<b>Nearest turbine:</b>	2.89 km	<b>Correct printed image size:</b>	820 x 260 mm	<b>Date and time:</b>	06.03.2024 17:19

Proposed Photomontage  
Viewpoint 1: Garve  
2024 Public Exhibition | Carn Fearna Wind Farm  
© Crown copyright. All rights reserved (2024). Licence number 0100031673



Wireline drawing (200m tip turbines identified with black numbers, 180m tip turbines identified with red numbers)

View flat at a comfortable arm's length

<b>OS reference:</b>	238621 E 862623 N	<b>Horizontal field of view:</b>	53.5° (planar projection)	<b>Camera:</b>	Canon EOS 6D
<b>Eye level:</b>	88.5 mAOD	<b>Principal distance:</b>	812.5 mm	<b>Lens:</b>	EF50mm f/1.4 USM
<b>Direction of view:</b>	88.61°	<b>Paper size:</b>	841 x 297 mm (half A1)	<b>Camera height:</b>	1.5 m
<b>Nearest turbine:</b>	3.45 km	<b>Correct printed image size:</b>	820 x 260 mm	<b>Date and time:</b>	06.03.2024 16:23



Photomontage: Proposed Development

View flat at a comfortable arm's length

OS reference: 238621 E 862623 N  
Eye level: 88.5 mAOD  
Direction of view: 88.61°  
Nearest turbine: 3.45 km

Horizontal field of view: 53.5° (planar projection)  
Principal distance: 812.5 mm  
Paper size: 841 x 297 mm (half A1)  
Correct printed image size: 820 x 260 mm


Camera: Canon EOS 6D  
Lens: EF50mm f/1.4 USM  
Camera height: 1.5 m  
Date and time: 06.03.2024 16:23

Proposed Photomontage

Viewpoint 2: Gorstan

2024 Public Exhibition | Carn Fearna Wind Farm

© Crown copyright. All rights reserved (2024). Licence number 0100031673



Wireline drawing (200m tip turbines identified with black numbers, 180m tip turbines identified with red numbers)

View flat at a comfortable arm's length


<b>OS reference:</b> 242340 E 858473 N	<b>Horizontal field of view:</b> 53.5° (planar projection)	<b>Camera:</b> Canon EOS 6D
<b>Eye level:</b> 152.2 mAOD	<b>Principal distance:</b> 812.5 mm	<b>Lens:</b> EF50mm f/1.4 USM
<b>Direction of view:</b> 11.44°	<b>Paper size:</b> 841 x 297 mm (half A1)	<b>Camera height:</b> 1.5 m
<b>Nearest turbine:</b> 3.35 km	<b>Correct printed image size:</b> 820 x 260 mm	<b>Date and time:</b> 06.03.2024 17:52



Photomontage: Proposed Development

View flat at a comfortable arm's length

<b>OS reference:</b> 242340 E 858473 N	<b>Horizontal field of view:</b> 53.5° (planar projection)	<b>Camera:</b> Canon EOS 6D	<b>Proposed Photomontage</b> <b>Viewpoint 3: Tarvie</b> <b>2024 Public Exhibition   Carn Fearna Wind Farm</b> <small>© Crown copyright. All rights reserved (2024). Licence number 0100031673</small>
<b>Eye level:</b> 152.2 mAOD	<b>Principal distance:</b> 812.5 mm	<b>Lens:</b> EF50mm f/1.4 USM	
<b>Direction of view:</b> 11.44°	<b>Paper size:</b> 841 x 297 mm (half A1)	<b>Camera height:</b> 1.5 m	
<b>Nearest turbine:</b> 3.35 km	<b>Correct printed image size:</b> 820 x 260 mm	<b>Date and time:</b> 06.03.2024 17:52	



Wireline drawing (200m tip turbines identified with black numbers, 180m tip turbines identified with red numbers)

View flat at a comfortable arm's length

<b>OS reference:</b>	250535 E 858548 N	<b>Horizontal field of view:</b>	53.5° (planar projection)	<b>Camera:</b>	Canon EOS 6D
<b>Eye level:</b>	216.4 mAOD	<b>Principal distance:</b>	812.5 mm	<b>Lens:</b>	EF50mm f/1.4 USM
<b>Direction of view:</b>	298.01°	<b>Paper size:</b>	841 x 297 mm (half A1)	<b>Camera height:</b>	1.5 m
<b>Nearest turbine:</b>	7.81 km	<b>Correct printed image size:</b>	820 x 260 mm	<b>Date and time:</b>	07.03.2024 17:04




Photomontage: Proposed Development

View flat at a comfortable arm's length

<b>OS reference:</b>	250535 E 858548 N	<b>Horizontal field of view:</b>	53.5° (planar projection)	<b>Camera:</b>	Canon EOS 6D
<b>Eye level:</b>	216.4 mAOD	<b>Principal distance:</b>	812.5 mm	<b>Lens:</b>	EF50mm f/1.4 USM
<b>Direction of view:</b>	298.01°	<b>Paper size:</b>	841 x 297 mm (half A1)	<b>Camera height:</b>	1.5 m
<b>Nearest turbine:</b>	7.81 km	<b>Correct printed image size:</b>	820 x 260 mm	<b>Date and time:</b>	07.03.2024 17:04

Proposed Photomontage  
Viewpoint 11: Knockfarrel  
2024 Public Exhibition | Carn Fearna Wind Farm  
© Crown copyright. All rights reserved (2024). Licence number 0100031673





Wireline drawing (200m tip turbines identified with black numbers, 180m tip turbines identified with red numbers)

View flat at a comfortable arm's length

<b>OS reference:</b> 256018 E 853765 N	<b>Horizontal field of view:</b> 53.5° (planar projection)	<b>Camera:</b> NIKON Z 6_2
<b>Eye level:</b> 111.8 mAOD	<b>Principal distance:</b> 812.5 mm	<b>Lens:</b> NIKKOR Z 50mm f/1.8 S
<b>Direction of view:</b> 302.86°	<b>Paper size:</b> 841 x 297 mm (half A1)	<b>Camera height:</b> 1.5 m
<b>Nearest turbine:</b> 14.96 km	<b>Correct printed image size:</b> 820 x 260 mm	<b>Date and time:</b> 01.09.2023 14:21




Photomontage: Proposed Development

View flat at a comfortable arm's length

<b>OS reference:</b> 256018 E 853765 N	<b>Horizontal field of view:</b> 53.5° (planar projection)	<b>Camera:</b> NIKON Z 6_2
<b>Eye level:</b> 111.8 mAOD	<b>Principal distance:</b> 812.5 mm	<b>Lens:</b> NIKKOR Z 50mm f/1.8 S
<b>Direction of view:</b> 302.86°	<b>Paper size:</b> 841 x 297 mm (half A1)	<b>Camera height:</b> 1.5 m
<b>Nearest turbine:</b> 14.96 km	<b>Correct printed image size:</b> 820 x 260 mm	<b>Date and time:</b> 01.09.2023 14:21

Proposed Photomontage  
Viewpoint 22: A835/B9169 Crossroads  
2024 Public Exhibition | Carn Fearna Wind Farm  
© Crown copyright. All rights reserved (2024). Licence number 0100031673



Wireline drawing (200m tip turbines identified with black numbers, 180m tip turbines identified with red numbers)

View flat at a comfortable arm's length

<b>OS reference:</b> 245850 E 855850 N	<b>Horizontal field of view:</b> 53.5° (planar projection)	<b>Camera:</b> Canon EOS 6D
<b>Eye level:</b> 25.6 mAOD	<b>Principal distance:</b> 812.5 mm	<b>Lens:</b> EF50mm f/1.4 USM
<b>Direction of view:</b> 335.02°	<b>Paper size:</b> 841 x 297 mm (half A1)	<b>Camera height:</b> 1.5 m
<b>Nearest turbine:</b> 6.59 km	<b>Correct printed image size:</b> 820 x 260 mm	<b>Date and time:</b> 07.03.2024 15:25




Photomontage: Proposed Development

View flat at a comfortable arm's length

<b>OS reference:</b>	245850 E 855850 N	<b>Horizontal field of view:</b>	53.5° (planar projection)	<b>Camera:</b>	Canon EOS 6D
<b>Eye level:</b>	25.6 mAOD	<b>Principal distance:</b>	812.5 mm	<b>Lens:</b>	EF50mm f/1.4 USM
<b>Direction of view:</b>	335.02°	<b>Paper size:</b>	841 x 297 mm (half A1)	<b>Camera height:</b>	1.5 m
<b>Nearest turbine:</b>	6.59 km	<b>Correct printed image size:</b>	820 x 260 mm	<b>Date and time:</b>	07.03.2024 15:25

Proposed Photomontage  
 Viewpoint 23: A835, Contin  
 2024 Public Exhibition | Carn Fearna Wind Farm  
© Crown copyright. All rights reserved (2024). Licence number 0100031673



Wireline drawing (200m tip turbines identified with black numbers, 180m tip turbines identified with red numbers)

View flat at a comfortable arm's length

<b>OS reference:</b>	242500 E 858973 N	<b>Horizontal field of view:</b>	53.5° (planar projection)	<b>Camera:</b>	Canon EOS 6D
<b>Eye level:</b>	92.0 mAOD	<b>Principal distance:</b>	812.5 mm	<b>Lens:</b>	EF50mm f/1.4 USM
<b>Direction of view:</b>	9.96°	<b>Paper size:</b>	841 x 297 mm (half A1)	<b>Camera height:</b>	1.5 m
<b>Nearest turbine:</b>	2.83 km	<b>Correct printed image size:</b>	820 x 260 mm	<b>Date and time:</b>	07.03.2024 15:00



Photomontage: Proposed Development

View flat at a comfortable arm's length

**OS reference:** 242500 E 858973 N  
**Eye level:** 92.0 mAOD  
**Direction of view:** 9.96°  
**Nearest turbine:** 2.83 km

**Horizontal field of view:** 53.5° (planar projection)  
**Principal distance:** 812.5 mm  
**Paper size:** 841 x 297 mm (half A1)  
**Correct printed image size:** 820 x 260 mm

**Camera:** Canon EOS 6D  
**Lens:** EF50mm f/1.4 USM  
**Camera height:** 1.5 m  
**Date and time:** 07.03.2024 15:00

Proposed Photomontage  
**Viewpoint 24: A835, south end of Loch Garve**  
2024 Public Exhibition | Carn Fearna Wind Farm  
© Crown copyright. All rights reserved (2024). Licence number 0100031673