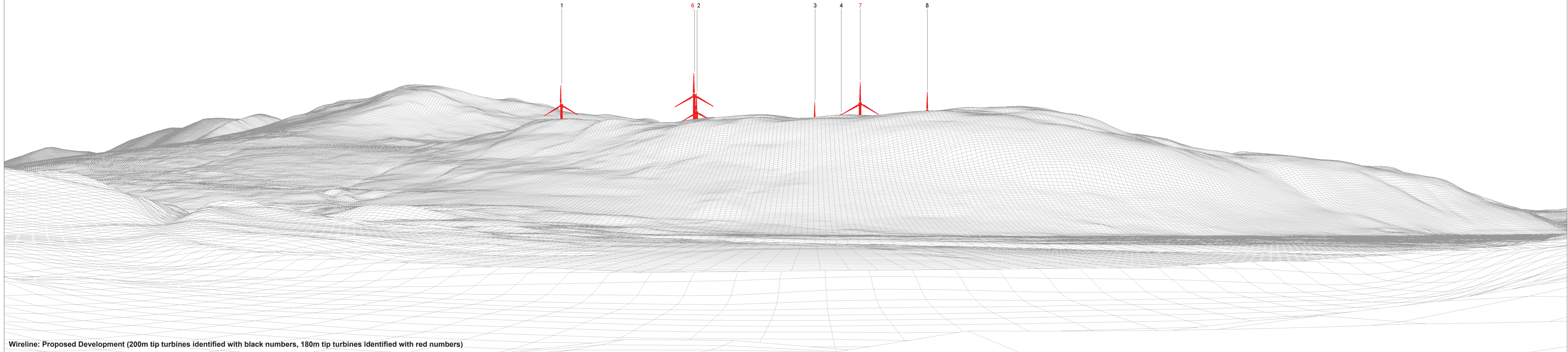


Wireline: Proposed Development (200m tip turbines identified with black numbers, 180m tip turbines identified with red numbers)

OS reference: 239475 E 861514 N
Eye level: 73.7 mAOD
Direction of view: 70°
Nearest turbine: 2.89 km

Horizontal field of view: 90° (cylindrical projection)
Principal distance: 522 mm
Paper size: 841 x 297 mm (half A1)
Correct printed image size: 820 x 260 mm

Proposed Development (3.4km)



Wireline: Proposed Development (200m tip turbines identified with black numbers, 180m tip turbines identified with red numbers)

OS reference: 238621 E 862623 N
Eye level: 88.5 mAOD
Direction of view: 88.5°
Nearest turbine: 3.45 km

Horizontal field of view: 90° (cylindrical projection)
Principal distance: 522 mm
Paper size: 841 x 297 mm (half A1)
Correct printed image size: 820 x 260 mm

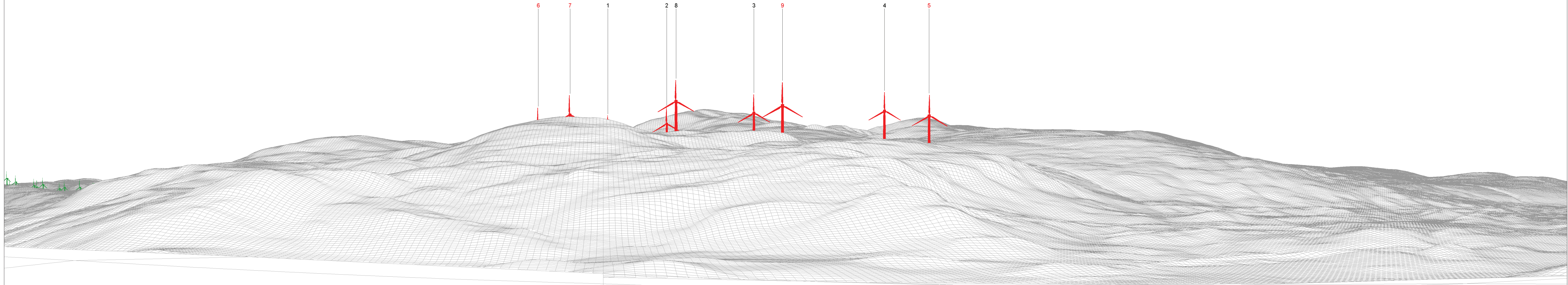
Proposed Wirelines
Viewpoint 2: Gorstan

2024 Public Exhibition | Carn Fearna Wind Farm
© Crown copyright. All rights reserved (2024). Licence number 0100031673

Kirkan (9.9km)

Proposed Development (3.3km)

Abhainn Dubh Wind Farm (12.2km)



Wireline: Proposed Development (200m tip turbines identified with black numbers, 180m tip turbines identified with red numbers)

OS reference: 242340 E 858473 N
Eye level: 152.2 mAOD
Direction of view: 10.5°
Nearest turbine: 3.35 km

Horizontal field of view: 90° (cylindrical projection)
Principal distance: 522 mm
Paper size: 841 x 297 mm (half A1)
Correct printed image size: 820 x 260 mm

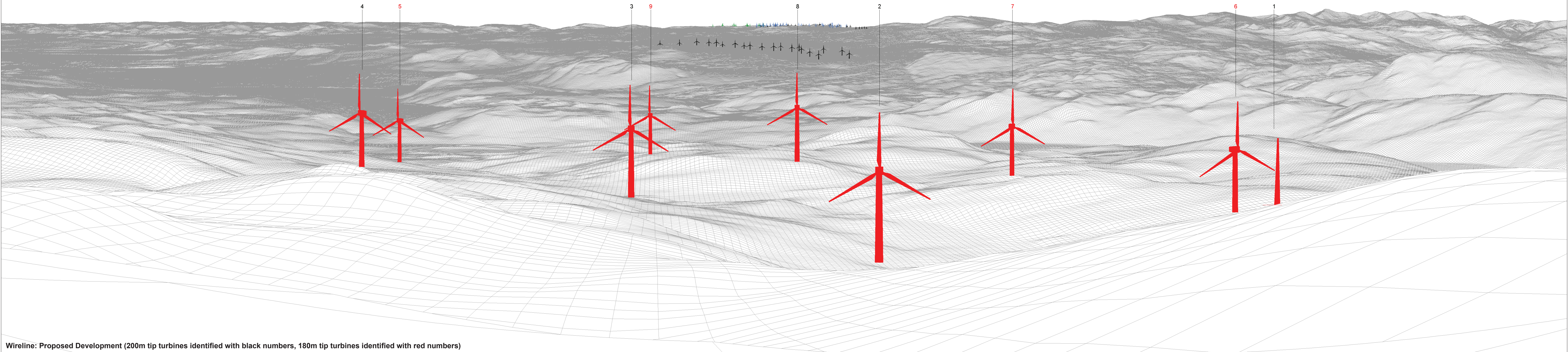
Proposed Wirelines

Viewpoint 3: Tarvie

2024 Public Exhibition | Carn Fearna Wind Farm

© Crown copyright. All rights reserved (2024). Licence number 0100031673

Proposed Development (950m)
 Fairburn (11.4km) Bhlaraidh (42.6km) Corrimony (40.3km)
 Bhlaraidh Extension (42.4km) Chrathaich (41.6km)
 Loch Liath (39.6km)

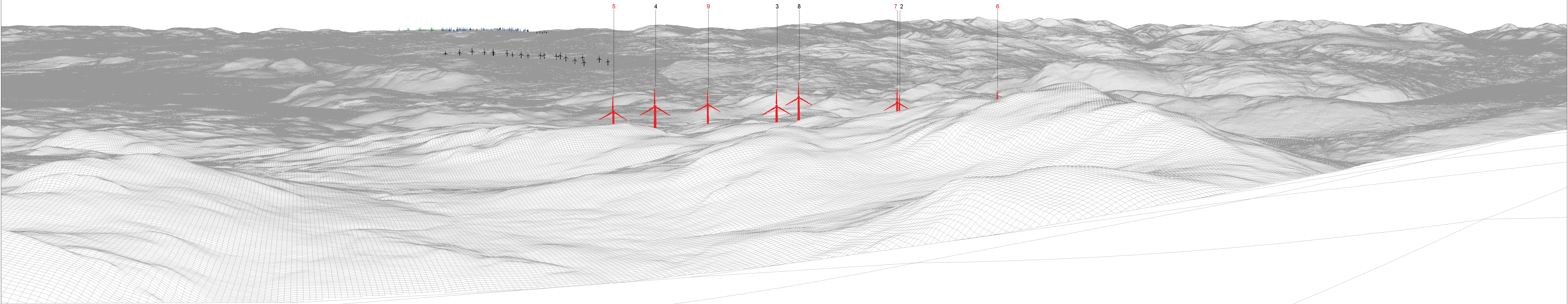


Wireline: Proposed Development (200m tip turbines identified with black numbers, 180m tip turbines identified with red numbers)

OS reference: 242931 E 864377 N
Eye level: 752.3 mAOD
Direction of view: 187.5°
Nearest turbine: 0.97 km
Horizontal field of view: 90° (cylindrical projection)
Principal distance: 522 mm
Paper size: 841 x 297 mm (half A1)
Correct printed image size: 820 x 260 mm

Bhlaraidh (45km) Corrimony (42.9km)
 Fairburn (14.1km)
 Bhlaraidh Extension (44.8km) Chrathaich (44.1km)
 Loch Liath (42.1km)

Proposed Development (4km)



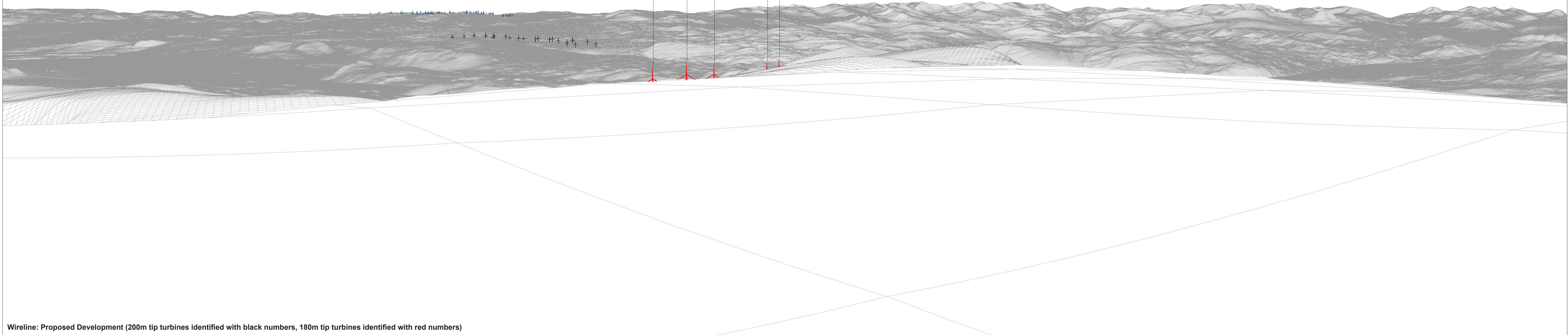
Wireline: Proposed Development (200m tip turbines identified with black numbers, 180m tip turbines identified with red numbers)

OS reference: 245040 E 866574 N
 Eye level: 947.8 mAOD
 Direction of view: 208°
 Nearest turbine: 4.01 km

Horizontal field of view: 90° (cylindrical projection)
 Principal distance: 522 mm
 Paper size: 841 x 297 mm (half A1)
 Correct printed image size: 820 x 260 mm

Bhlaraidh Extension (46.8km) Bhlaraidh (47km) Corrimony (44.9km)
 Loch Liath (44km) Chrathaich (46.2km) Fairburn (16.2km)

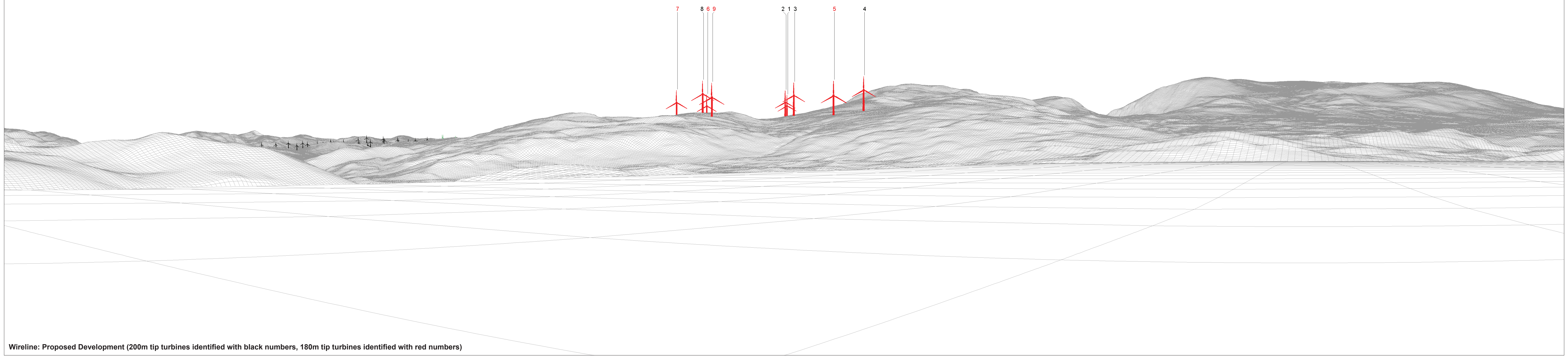
Proposed Development (6.2km)



Wireline: Proposed Development (200m tip turbines identified with black numbers, 180m tip turbines identified with red numbers)

OS reference: 246293 E 868374 N
Eye level: 1047.0 mAOD
Direction of view: 211°
Nearest turbine: 6.19 km
Horizontal field of view: 90° (cylindrical projection)
Principal distance: 522 mm
Paper size: 841 x 297 mm (half A1)
Correct printed image size: 820 x 260 mm

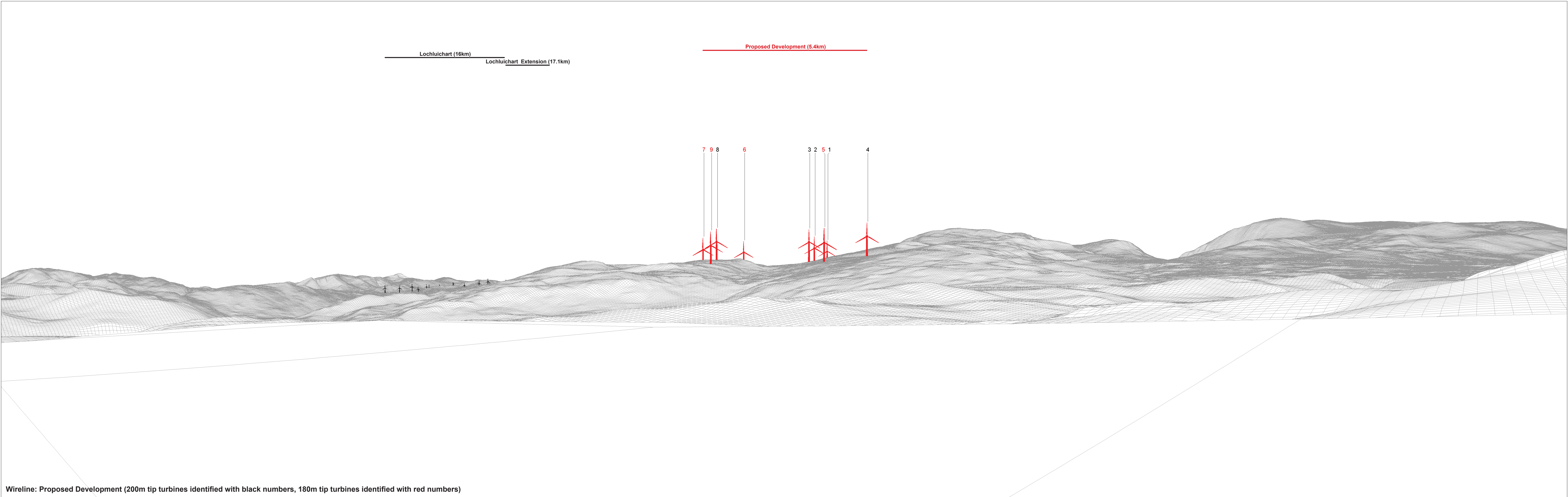
Lochluichart (15.5km) Corriemollie (14.3km)
 Lochluichart Extension (16.6km) Lochluichart Extension II Variation (16.5km)
 Proposed Development (5.3km)



Wireline: Proposed Development (200m tip turbines identified with black numbers, 180m tip turbines identified with red numbers)

OS reference: 245944 E 857344 N
 Eye level: 162.1 mAOD
 Direction of view: 330°
 Nearest turbine: 5.26 km

Horizontal field of view: 90° (cylindrical projection)
 Principal distance: 522 mm
 Paper size: 841 x 297 mm (half A1)
 Correct printed image size: 820 x 260 mm



Wireline: Proposed Development (200m tip turbines identified with black numbers, 180m tip turbines identified with red numbers)

OS reference: 246832 E 857769 N
Eye level: 185.9 mAOD
Direction of view: 320°
Nearest turbine: 5.37 km
Horizontal field of view: 90° (cylindrical projection)
Principal distance: 522 mm
Paper size: 841 x 297 mm (half A1)
Correct printed image size: 820 x 260 mm

Proposed Development (6.7km)

7


9

8

3

5


4



Wireline: Proposed Development (200m tip turbines identified with black numbers, 180m tip turbines identified with red numbers)

OS reference: 247728 E 856757 N
Eye level: 96.3 mAOD
Direction of view: 319.5°
Nearest turbine: 6.72 km

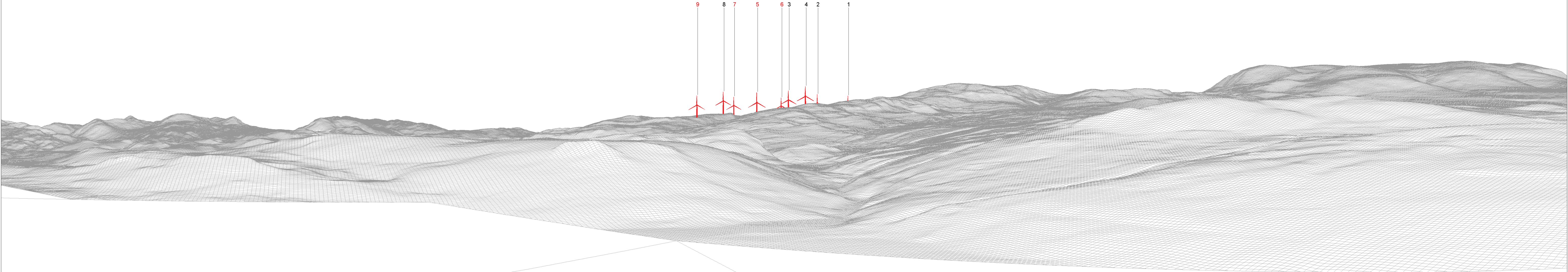
Horizontal field of view: 90° (cylindrical projection)
Principal distance: 522 mm
Paper size: 841 x 297 mm (half A1)
Correct printed image size: 820 x 260 mm



Wireline: Proposed Development (200m tip turbines identified with black numbers, 180m tip turbines identified with red numbers)

OS reference:	247940 E 853746 N	Horizontal field of view:	90° (cylindrical projection)
Eye level:	25.5 mAOD	Principal distance:	522 mm
Direction of view:	329°	Paper size:	841 x 297 mm (half A1)
Nearest turbine:	9.37 km	Correct printed image size:	820 x 260 mm


Proposed Development (7.8km)



Wireline: Proposed Development (200m tip turbines identified with black numbers, 180m tip turbines identified with red numbers)

OS reference: 250535 E 858548 N
Eye level: 216.4 mAOD
Direction of view: 298°
Nearest turbine: 7.81 km

Horizontal field of view: 90° (cylindrical projection)
Principal distance: 522 mm
Paper size: 841 x 297 mm (half A1)
Correct printed image size: 820 x 260 mm



Proposed Development (8.2km)


9 8 7 5 3 4 2

Wireline: Proposed Development (200m tip turbines identified with black numbers, 180m tip turbines identified with red numbers)

OS reference: 251199 E 859173 N
 Eye level: 22.6 mAOD
 Direction of view: 292°
 Nearest turbine: 8.17 km

Horizontal field of view: 90° (cylindrical projection)
 Principal distance: 522 mm
 Paper size: 841 x 297 mm (half A1)
 Correct printed image size: 820 x 260 mm

Proposed Development (11.8km)



Wireline: Proposed Development (200m tip turbines identified with black numbers, 180m tip turbines identified with red numbers)

OS reference: 254934 E 858891 N
Eye level: 5.5 mAOD
Direction of view: 287°
Nearest turbine: 11.81 km


Horizontal field of view: 90° (cylindrical projection)
Principal distance: 522 mm
Paper size: 841 x 297 mm (half A1)
Correct printed image size: 820 x 260 mm

Fairburn (18.9km)

Proposed Development (17km)

Abhainn Dubh Wind Farm (9.1km)

9 8 5 7 4 3 6 2 1



Wireline: Proposed Development (200m tip turbines identified with black numbers, 180m tip turbines identified with red numbers)

OS reference: 260284 E 859249 N
Eye level: 94.3 mAOD
Direction of view: 281°
Nearest turbine: 16.97 km

Horizontal field of view: 90° (cylindrical projection)
Principal distance: 522 mm
Paper size: 841 x 297 mm (half A1)
Correct printed image size: 820 x 260 mm


Fairburn (18.5km)

Corriemöllie (32.6km)
Lochluichart (33.8km) Lochluichart Extension II Variation (34.8km)
Lochluichart Extension (34.9km)

Proposed Development (23.2km)

Abhainn Dubh Wind Farm (20.1km)

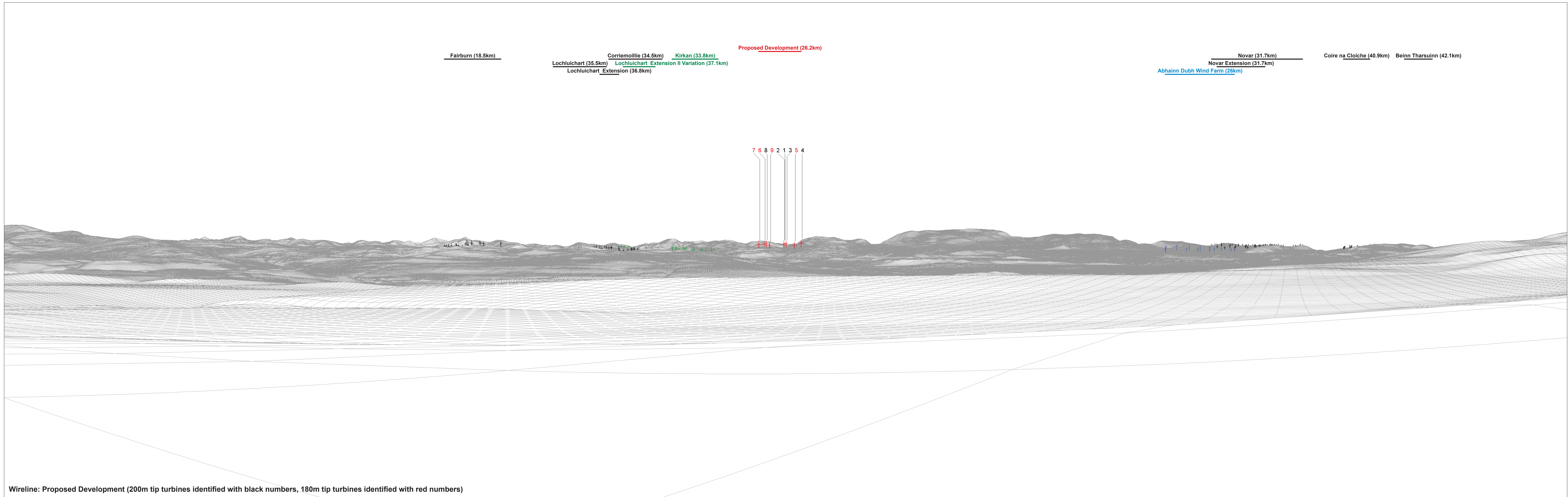
9 7 8 6 5 3 2 4 1



Wireline: Proposed Development (200m tip turbines identified with black numbers, 180m tip turbines identified with red numbers)

OS reference: 260468 E 846196 N
Eye level: 6.5 mAOD
Direction of view: 312.5°
Nearest turbine: 23.17 km

Horizontal field of view: 90° (cylindrical projection)
Principal distance: 522 mm
Paper size: 841 x 297 mm (half A1)
Correct printed image size: 820 x 260 mm




7 6 8 9 2 1 3 5 4

Wireline: Proposed Development (200m tip turbines identified with black numbers, 180m tip turbines identified with red numbers)

OS reference: 256054 E 838986 N
 Eye level: 315.2 mAOD
 Direction of view: 331°
 Nearest turbine: 26.21 km

Horizontal field of view: 90° (cylindrical projection)
 Principal distance: 522 mm
 Paper size: 841 x 297 mm (half A1)
 Correct printed image size: 820 x 260 mm



Proposed Development (28.6km)


Abhainn Dubh Wind Farm (24km)

Novar (27.9km)
Novar Extension (28.1km)

9 8 7 6 5 3 2 4 1

Wireline: Proposed Development (200m tip turbines identified with black numbers, 180m tip turbines identified with red numbers)

OS reference:	266625 E 845086 N	Horizontal field of view:	90° (cylindrical projection)
Eye level:	26.2 mAOD	Principal distance:	522 mm
Direction of view:	306°	Paper size:	841 x 297 mm (half A1)
Nearest turbine:	28.63 km	Correct printed image size:	820 x 260 mm



Fairburn (28.5km)

Proposed Development (32.7km)
 Corriemoillie (42.4km)
 Lochluichart (43.6km) Kirkan (41km)
 Lochluichart Extension (44.7km) Lochluichart Extension II Variation (44.4km)

Abhainn Dubh Wind Farm (28.1km)

Novar (31.8km)
 Novar Extension (32km)


Coire na Cloiche (39.2km) Beinn Tharsuinn (39.5km)
 Strathroy Redesign (35.7km)

9 7 8 6 5 3 2 4 1

Wireline: Proposed Development (200m tip turbines identified with black numbers, 180m tip turbines identified with red numbers)

OS reference: 269594 E 842174 N
 Eye level: 159.5 mAOD
 Direction of view: 307.5°
 Nearest turbine: 32.75 km

Horizontal field of view: 90° (cylindrical projection)
 Principal distance: 522 mm
 Paper size: 841 x 297 mm (half A1)
 Correct printed image size: 820 x 260 mm



Wireline: Proposed Development (200m tip turbines identified with black numbers, 180m tip turbines identified with red numbers)

OS reference: 274231 E 844814 N
 Eye level: 157.6 mAOD
 Direction of view: 299.5°
 Nearest turbine: 35.18 km

Horizontal field of view: 90° (cylindrical projection)
 Principal distance: 522 mm
 Paper size: 841 x 297 mm (half A1)
 Correct printed image size: 820 x 260 mm


Fairburn (27.8km)

Proposed Development (31.6km)
Lochluichart (42.5km) **Kirkan (39.8km)**
Lochluichart Extension (43.6km)
Lochluichart Extension II Variation (43.2km)

Novar (30.1km)
Novar Extension (30.3km)


Coire na Cloiche (37.3km) Beinn Tharsuinn (37.5km)
Strathroy Redesign (33.8km)

9 8 7 6 5 3 2 4 1



Wireline: Proposed Development (200m tip turbines identified with black numbers, 180m tip turbines identified with red numbers)

OS reference: 269561 E 844146 N
Eye level: 57.0 mAOD
Direction of view: 304.5°
Nearest turbine: 31.56 km
Horizontal field of view: 90° (cylindrical projection)
Principal distance: 522 mm
Paper size: 841 x 297 mm (half A1)
Correct printed image size: 820 x 260 mm



Wireline: Proposed Development (200m tip turbines identified with black numbers, 180m tip turbines identified with red numbers)

OS reference: 259049 E 858071 N
Eye level: 78.6 mAOD
Direction of view: 285.5°
Nearest turbine: 16.00 km


Horizontal field of view: 90° (cylindrical projection)
Principal distance: 522 mm
Paper size: 841 x 297 mm (half A1)
Correct printed image size: 820 x 260 mm

Fairburn (13.3km)

Proposed Development (15km)

Abhainn Dubh Wind Farm (11.4km)

9 8 7 5 6 3 4 2 1



Wireline: Proposed Development (200m tip turbines identified with black numbers, 180m tip turbines identified with red numbers)

OS reference: 256018 E 853765 N
 Eye level: 111.8 mAOD
 Direction of view: 303°
 Nearest turbine: 14.96 km

Horizontal field of view: 90° (cylindrical projection)
 Principal distance: 522 mm
 Paper size: 841 x 297 mm (half A1)
 Correct printed image size: 820 x 260 mm


Proposed Wirelines

Viewpoint 22: A835/B9169 Crossroads

2024 Public Exhibition | Carn Fearna Wind Farm

© Crown copyright. All rights reserved (2024). Licence number 0100031673

Proposed Development (6.6km)




Wireline: Proposed Development (200m tip turbines identified with black numbers, 180m tip turbines identified with red numbers)

OS reference: 245850 E 855850 N
Eye level: 25.6 mAOD
Direction of view: 336.5°
Nearest turbine: 6.59 km

Horizontal field of view: 90° (cylindrical projection)
Principal distance: 522 mm
Paper size: 841 x 297 mm (half A1)
Correct printed image size: 820 x 260 mm


Proposed Development (2.8km)



Wireline: Proposed Development (200m tip turbines identified with black numbers, 180m tip turbines identified with red numbers)

OS reference: 242500 E 858973 N
Eye level: 92.0 mAOD
Direction of view: 9.5°
Nearest turbine: 2.83 km

Horizontal field of view: 90° (cylindrical projection)
Principal distance: 522 mm
Paper size: 841 x 297 mm (half A1)
Correct printed image size: 820 x 260 mm




Wireline: Proposed Development (200m tip turbines identified with black numbers, 180m tip turbines identified with red numbers)

OS reference:	231283 E 872275 N	Horizontal field of view:	90° (cylindrical projection)
Eye level:	261.2 mAOD	Principal distance:	522 mm
Direction of view:	130°	Paper size:	841 x 297 mm (half A1)
Nearest turbine:	14.08 km	Correct printed image size:	820 x 260 mm

Proposed Development (20.2km)

1 6 2 3 7 4 8 5 9

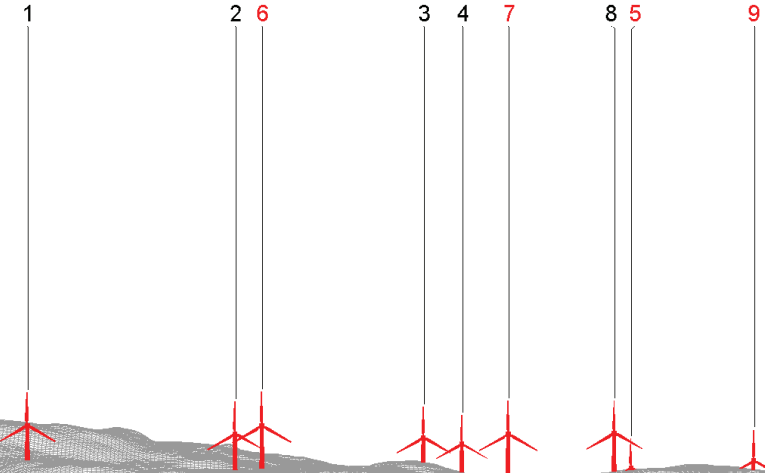


Wireline: Proposed Development (200m tip turbines identified with black numbers, 180m tip turbines identified with red numbers)

OS reference: 222005 E 860859 N
Eye level: 118.5 mAOD
Direction of view: 85.5°
Nearest turbine: 20.15 km

Horizontal field of view: 90° (cylindrical projection)
Principal distance: 522 mm
Paper size: 841 x 297 mm (half A1)
Correct printed image size: 820 x 260 mm

Proposed Development (9.1km)

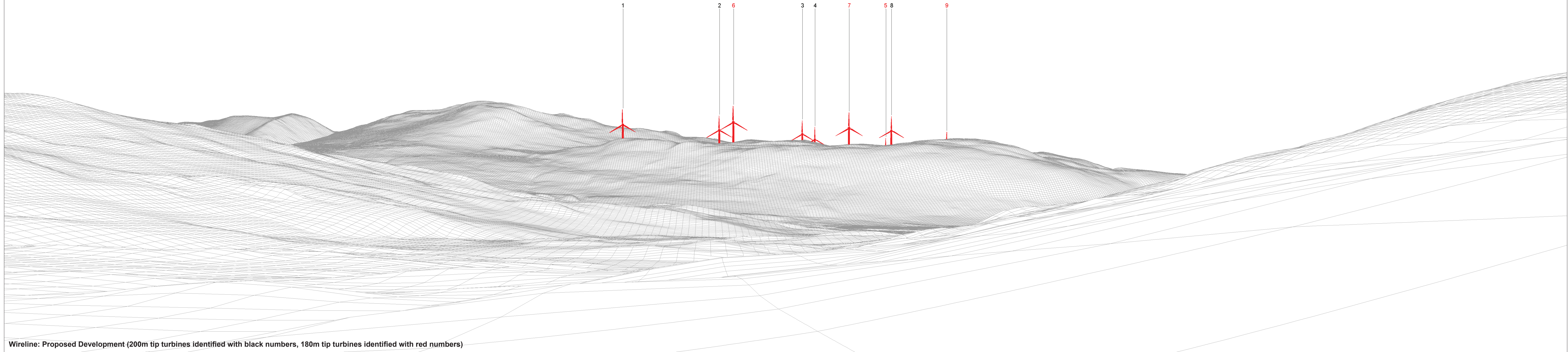


Wireline: Proposed Development (200m tip turbines identified with black numbers, 180m tip turbines identified with red numbers)

OS reference: 232957 E 863116 N
Eye level: 100.1 mAOD
Direction of view: 92.5°
Nearest turbine: 9.09 km


Horizontal field of view: 90° (cylindrical projection)
Principal distance: 522 mm
Paper size: 841 x 297 mm (half A1)
Correct printed image size: 820 x 260 mm

Proposed Development (4.8km)



Wireline: Proposed Development (200m tip turbines identified with black numbers, 180m tip turbines identified with red numbers)

OS reference:	237292 E 863152 N	Horizontal field of view:	90° (cylindrical projection)
Eye level:	125.8 mAOD	Principal distance:	522 mm
Direction of view:	94.5°	Paper size:	841 x 297 mm (half A1)
Nearest turbine:	4.75 km	Correct printed image size:	820 x 260 mm



Wireline: Proposed Development (200m tip turbines identified with black numbers, 180m tip turbines identified with red numbers)


OS reference:	226502 E 855775 N	Horizontal field of view:	90° (cylindrical projection)
Eye level:	866.0 mAOD	Principal distance:	522 mm
Direction of view:	67°	Paper size:	841 x 297 mm (half A1)
Nearest turbine:	17.06 km	Correct printed image size:	820 x 260 mm

Lochluichart Extension (24.3km) Corriemoillie (22.5km) Kirkan (23.2km)
 Lochluichart (22.2km)
 Lochluichart Extension II Variation (25.3km)

Proposed Development (19.5km)

Coire na Cloiche (42.7km) Strathory Redesign (43.8km)
 Novar (33.4km) Abhainn Dubh Wind Farm (27.1km)

6 1 7 2 8 3 9 4 5



Wireline: Proposed Development (200m tip turbines identified with black numbers, 180m tip turbines identified with red numbers)

OS reference: 236079 E 843499 N
 Eye level: 856.5 mAOD
 Direction of view: 20°
 Nearest turbine: 19.52 km

Horizontal field of view: 90° (cylindrical projection)
 Principal distance: 522 mm
 Paper size: 841 x 297 mm (half A1)
 Correct printed image size: 820 x 260 mm

Coire na Cloiche (36.2km)

Novar (29.7km)

Lochluichart Extension II Variation (8.1km)

Corriemoillie (9.1km)

Lochluichart Extension (8.1km)

Kirkan (11.3km)

Proposed Development (18.6km)

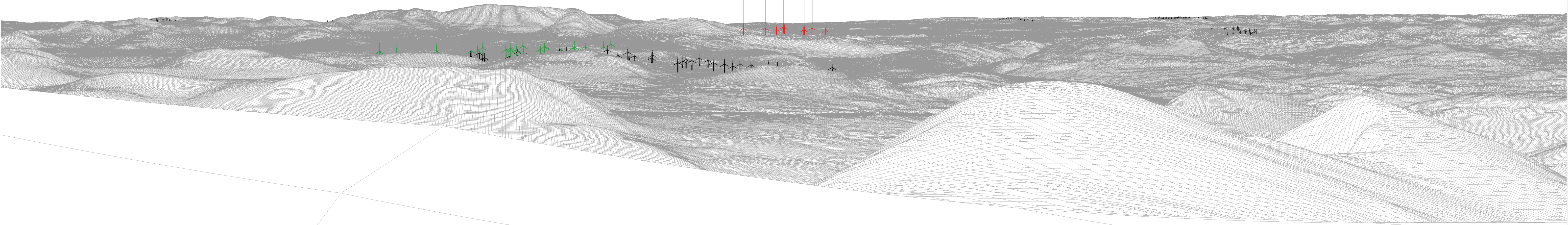
Lochluichart (7.9km)

Moy (62.2km)

Farr (61.1km)

Glen Kyllachy (61.4km)

Fairburn (22.3km)



Wireline: Proposed Development (200m tip turbines identified with black numbers, 180m tip turbines identified with red numbers)

OS reference: 224164 E 868009 N
 Eye level: 922.4 mAOD
 Direction of view: 106°
 Nearest turbine: 18.56 km

Horizontal field of view: 90° (cylindrical projection)
 Principal distance: 522 mm
 Paper size: 841 x 297 mm (half A1)
 Correct printed image size: 820 x 260 mm

Proposed Wirelines

Viewpoint 31: An Coileachan

2024 Public Exhibition | Carn Fearná Wind Farm

© Crown copyright. All rights reserved (2024). Licence number 0100031673

Novar (23.8km)
Novar Extension (24.6km)

Proposed Development (19.8km)
Farr (64.6km)
Glen Kyllachy (65.2km)

Kirkan (12.4km)

Fairburn (28.3km)

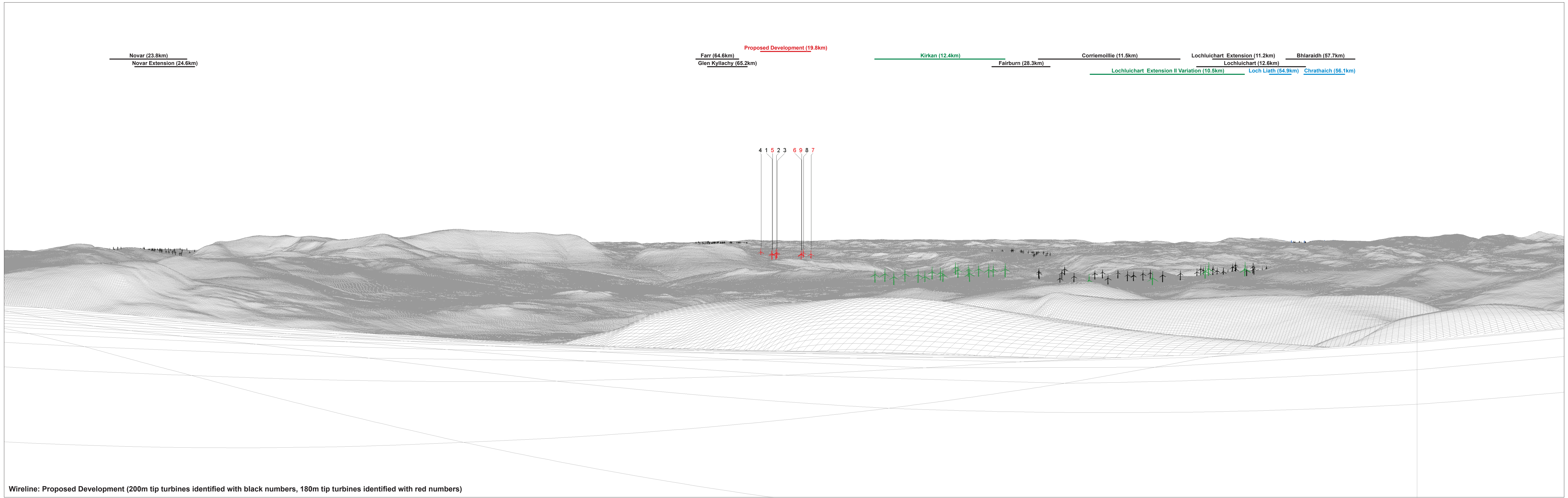
Corriemoillie (11.5km)

Lochluichart Extension (11.2km)
Lochluichart (12.6km)

Bhlaraidh (57.7km)

Lochluichart Extension II Variation (10.5km)
Loch Liath (54.9km)
Chrathaich (56.1km)

4 1 5 2 3 6 9 8 7



Wireline: Proposed Development (200m tip turbines identified with black numbers, 180m tip turbines identified with red numbers)

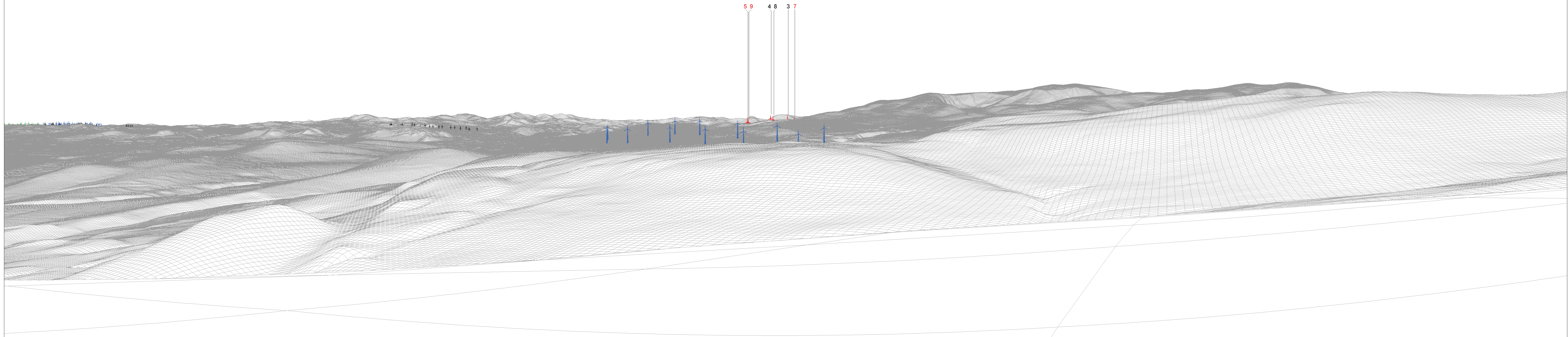
OS reference: 230370 E 879377 N
Eye level: 952.1 mAOD
Direction of view: 143.5°
Nearest turbine: 19.83 km

Horizontal field of view: 90° (cylindrical projection)
Principal distance: 522 mm
Paper size: 841 x 297 mm (half A1)
Correct printed image size: 820 x 260 mm

Bhlaraidh (52.9km) Corrimony (51.8km)
 Bhlaraidh Extension (52.2km)
 Chrathaich (52.4km)
 Loch Liath (50km)

Fairburn (25.2km)

Abhainn Dubh Wind Farm (6.7km) Proposed Development (18.7km)



Wireline: Proposed Development (200m tip turbines identified with black numbers, 180m tip turbines identified with red numbers)

OS reference: 260739 E 869751 N
 Eye level: 451.5 mAOD
 Direction of view: 248°
 Nearest turbine: 18.71 km

Horizontal field of view: 90° (cylindrical projection)
 Principal distance: 522 mm
 Paper size: 841 x 297 mm (half A1)
 Correct printed image size: 820 x 260 mm