

Wireline drawing

View flat at a comfortable arm's length

OS reference: 239446 E 861466 N
 Eye level: 84.9 mAOD
 Direction of view: 70°
 Nearest turbine: 2.71 km

Horizontal field of view: 53.5° (planar projection)
 Principal distance: 812.5 mm
 Paper size: 841 x 297 mm (half A1)
 Correct printed image size: 820 x 260 mm

Camera: NIKON Z 6_2
 Lens: NIKKOR Z 50mm f/1.8 S
 Camera height: 1.5 m
 Date and time: 01.09.2023 12:38

Proposed Wireline
 Viewpoint 1: Garve War Memorial
 Public Exhibition | Carn Fearna Wind Farm
© Crown copyright. All rights reserved (2023). Licence number 0100031673



Photomontage: Proposed Development

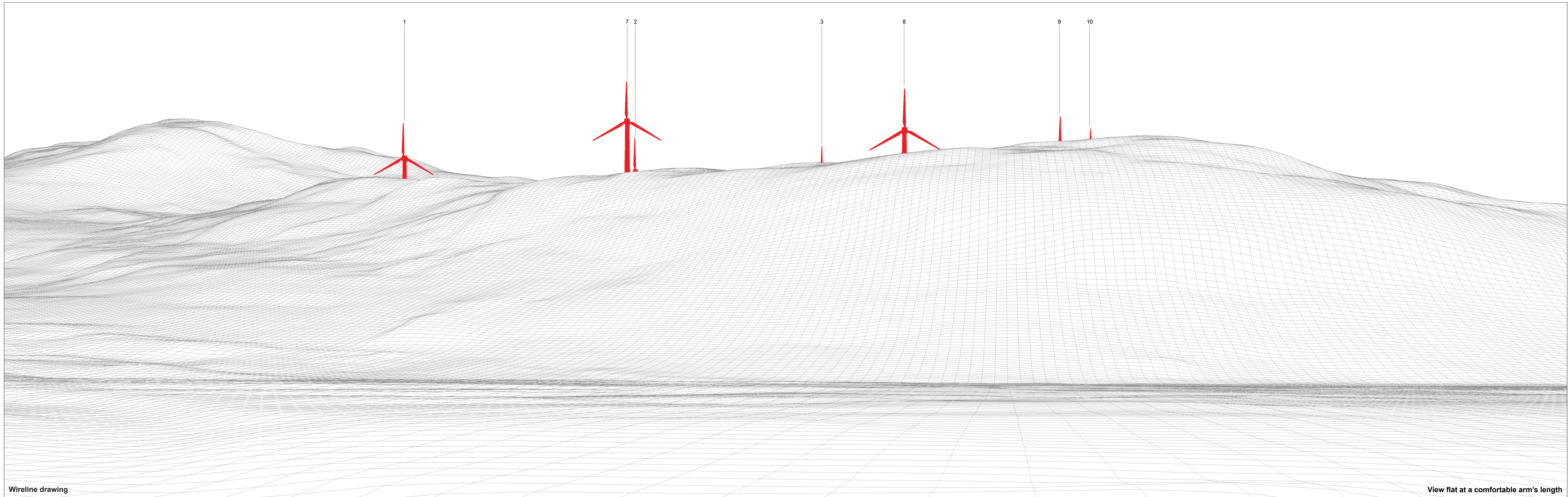
View flat at a comfortable arm's length

OS reference: 239446 E 861466 N
Eye level: 84.9 mAOD
Direction of view: 70°
Nearest turbine: 2.71 km

Horizontal field of view: 53.5° (planar projection)
Principal distance: 812.5 mm
Paper size: 841 x 297 mm (half A1)
Correct printed image size: 820 x 260 mm

Camera: NIKON Z 6_2
Lens: NIKKOR Z 50mm f/1.8 S
Camera height: 1.5 m
Date and time: 01.09.2023 12:38

Proposed Photomontage
Viewpoint 1: Garve War Memorial
Public Exhibition | Carn Fearna Wind Farm
© Crown copyright. All rights reserved (2023). Licence number 0100031673



Wireline drawing

View flat at a comfortable arm's length

OS reference: 239008 E 862243 N
 Eye level: 85.4 mAOD
 Direction of view: 82°
 Nearest turbine: 2.97 km

Horizontal field of view: 53.5° (planar projection)
 Principal distance: 812.5 mm
 Paper size: 841 x 297 mm (half A1)
 Correct printed image size: 820 x 260 mm

Camera: NIKON Z 6_2
 Lens: NIKKOR Z 50mm f/1.8 S
 Camera height: 1.5 m
 Date and time: 01.09.2023 12:59

Proposed Wireline
 Viewpoint 2: A835, north of Garve
 Public Exhibition | Carn Fearna Wind Farm
© Crown copyright. All rights reserved (2023). Licence number 0100031673

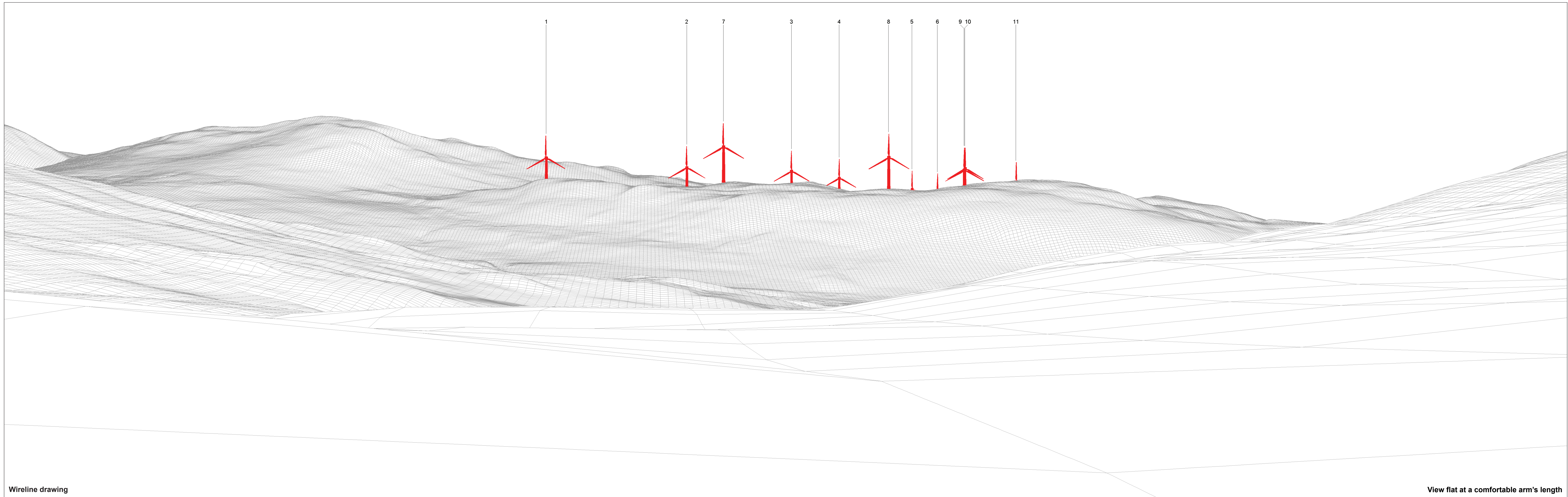


Photomontage: Proposed Development

View flat at a comfortable arm's length

OS reference: 239008 E 862243 N	Horizontal field of view: 53.5° (planar projection)	Camera: NIKON Z 6_2
Eye level: 85.4 mAOD	Principal distance: 812.5 mm	Lens: NIKKOR Z 50mm f/1.8 S
Direction of view: 82°	Paper size: 841 x 297 mm (half A1)	Camera height: 1.5 m
Nearest turbine: 2.97 km	Correct printed image size: 820 x 260 mm	Date and time: 01.09.2023 12:59

Proposed Photomontage
 Viewpoint 2: A835, north of Garve
 Public Exhibition | Carn Fearna Wind Farm
© Crown copyright. All rights reserved (2023). Licence number 0100031673



Wireline drawing

View flat at a comfortable arm's length

OS reference: 236860 E 863223 N
Eye level: 130.8 mAOD
Direction of view: 95°
Nearest turbine: 5.15 km

Horizontal field of view: 53.5° (planar projection)
Principal distance: 812.5 mm
Paper size: 841 x 297 mm (half A1)
Correct printed image size: 820 x 260 mm

Camera: NIKON Z 6_2
Lens: NIKKOR Z 50mm f/1.8 S
Camera height: 1.5 m
Date and time: 01.09.2023 13:19

Proposed Wireline
Viewpoint 3: A832 Torriegorrie
Public Exhibition | Carn Fearna Wind Farm
© Crown copyright. All rights reserved (2023). Licence number 0100031673




Photomontage: Proposed Development

View flat at a comfortable arm's length

OS reference: 236860 E 863223 N
Eye level: 130.8 mAOD
Direction of view: 95°
Nearest turbine: 5.15 km

Horizontal field of view: 53.5° (planar projection)
Principal distance: 812.5 mm
Paper size: 841 x 297 mm (half A1)
Correct printed image size: 820 x 260 mm

Camera: NIKON Z 6_2
Lens: NIKKOR Z 50mm f/1.8 S
Camera height: 1.5 m
Date and time: 01.09.2023 13:19



Wireline drawing

View flat at a comfortable arm's length

OS reference: 247940 E 853746 N
Eye level: 25.5 mAOD
Direction of view: 329°
Nearest turbine: 9.22 km

Horizontal field of view: 53.5° (planar projection)
Principal distance: 812.5 mm
Paper size: 841 x 297 mm (half A1)
Correct printed image size: 820 x 260 mm

Camera: NIKON Z 6_2
Lens: NIKKOR Z 50mm f/1.8 S
Camera height: 1.5 m
Date and time: 01.09.2023 13:50

Proposed Wireline
Viewpoint 8: A832, Marybank
Public Exhibition | Carn Fearna Wind Farm
© Crown copyright. All rights reserved (2023). Licence number 0100031673



Photomontage: Proposed Development

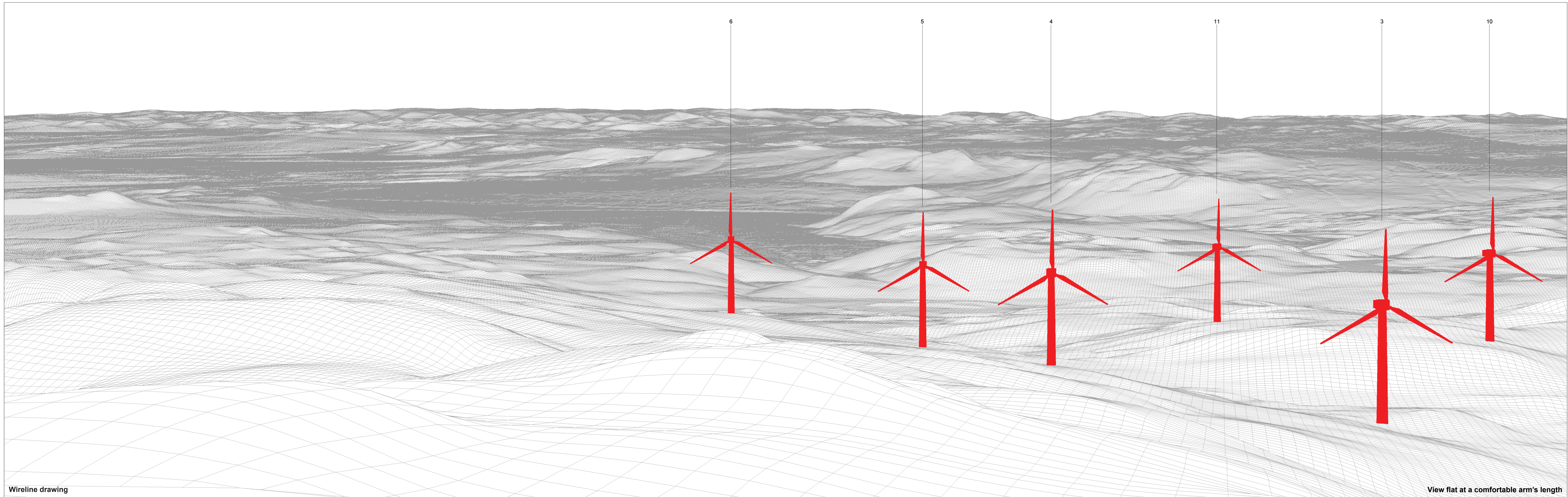
View flat at a comfortable arm's length

OS reference: 247940 E 853746 N
Eye level: 25.5 mAOD
Direction of view: 329°
Nearest turbine: 9.22 km

Horizontal field of view: 53.5° (planar projection)
Principal distance: 812.5 mm
Paper size: 841 x 297 mm (half A1)
Correct printed image size: 820 x 260 mm

Camera: NIKON Z 6_2
Lens: NIKKOR Z 50mm f/1.8 S
Camera height: 1.5 m
Date and time: 01.09.2023 13:50

Proposed Photomontage
Viewpoint 8: A832, Marybank
Public Exhibition | Carn Fearna Wind Farm
© Crown copyright. All rights reserved (2023). Licence number 0100031673



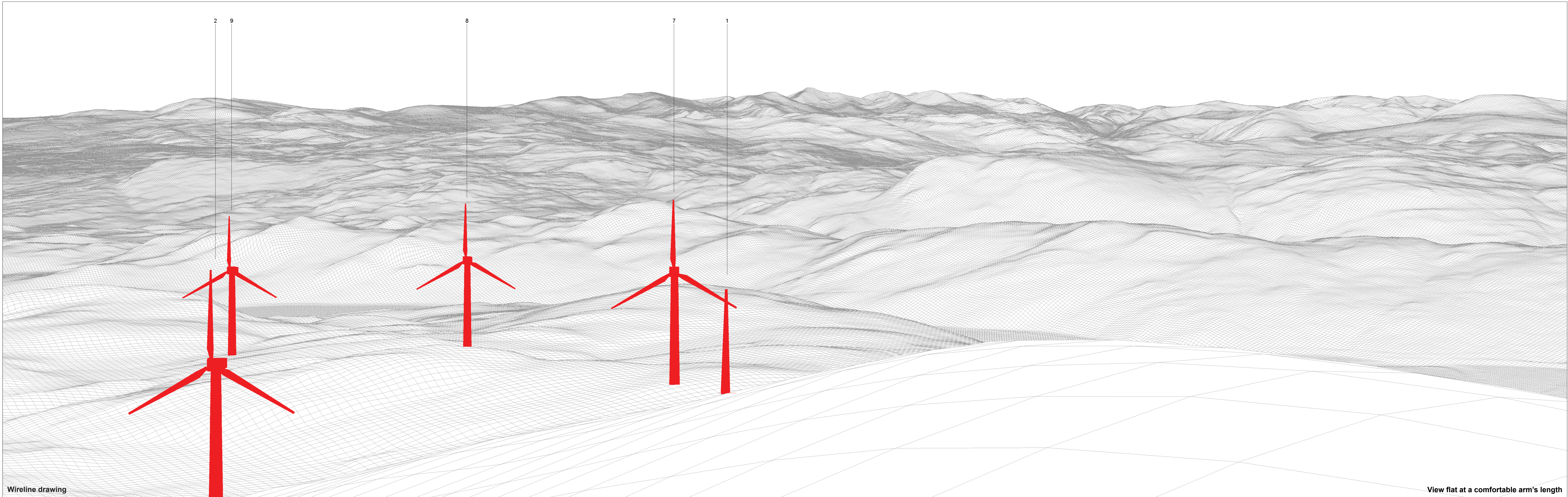
Wireline drawing

View flat at a comfortable arm's length

OS reference: 242931 E 864377 N
 Eye level: 752.3 mAOD
 Direction of view: 164.25°
 Nearest turbine: 0.97 km

Horizontal field of view: 53.5° (planar projection)
 Principal distance: 812.5 mm
 Paper size: 841 x 297 mm (half A1)
 Correct printed image size: 820 x 260 mm

Camera: Canon EOS 5D Mark II
 Lens: EF50mm f/1.4 USM
 Camera height: 1.5 m
 Date and time: 13.09.2013 12:29



Wireline drawing

View flat at a comfortable arm's length

<p>OS reference: 242931 E 864377 N Eye level: 752.3 mAOD Direction of view: 217.75° Nearest turbine: 0.97 km</p>	<p>Horizontal field of view: 53.5° (planar projection) Principal distance: 812.5 mm Paper size: 841 x 297 mm (half A1) Correct printed image size: 820 x 260 mm</p>	<p>Camera: Canon EOS 5D Mark II Lens: EF50mm f/1.4 USM Camera height: 1.5 m Date and time: 13.09.2013 12:29</p>	<p>Proposed Wireline Viewpoint 10: Little Wyvis Public Exhibition Carn Fearna Wind Farm <small>© Crown copyright. All rights reserved (2023). Licence number 0100031673</small></p>
---	--	--	--



Photomontage: Proposed Development

View flat at a comfortable arm's length

OS reference: 242931 E 864377 N	Horizontal field of view: 53.5° (planar projection)	Camera: Canon EOS 5D Mark II
Eye level: 752.3 mAOD	Principal distance: 812.5 mm	Lens: EF50mm f/1.4 USM
Direction of view: 164.25°	Paper size: 841 x 297 mm (half A1)	Camera height: 1.5 m
Nearest turbine: 0.97 km	Correct printed image size: 820 x 260 mm	Date and time: 13.09.2013 12:29

Note: Baseline photography will be re-taken for Landscape & Visual Impact Assessment

Proposed Photomontage
Viewpoint 10: Little Wyvis
Public Exhibition | Carn Fearna Wind Farm
© Crown copyright. All rights reserved (2023). Licence number 0100031673

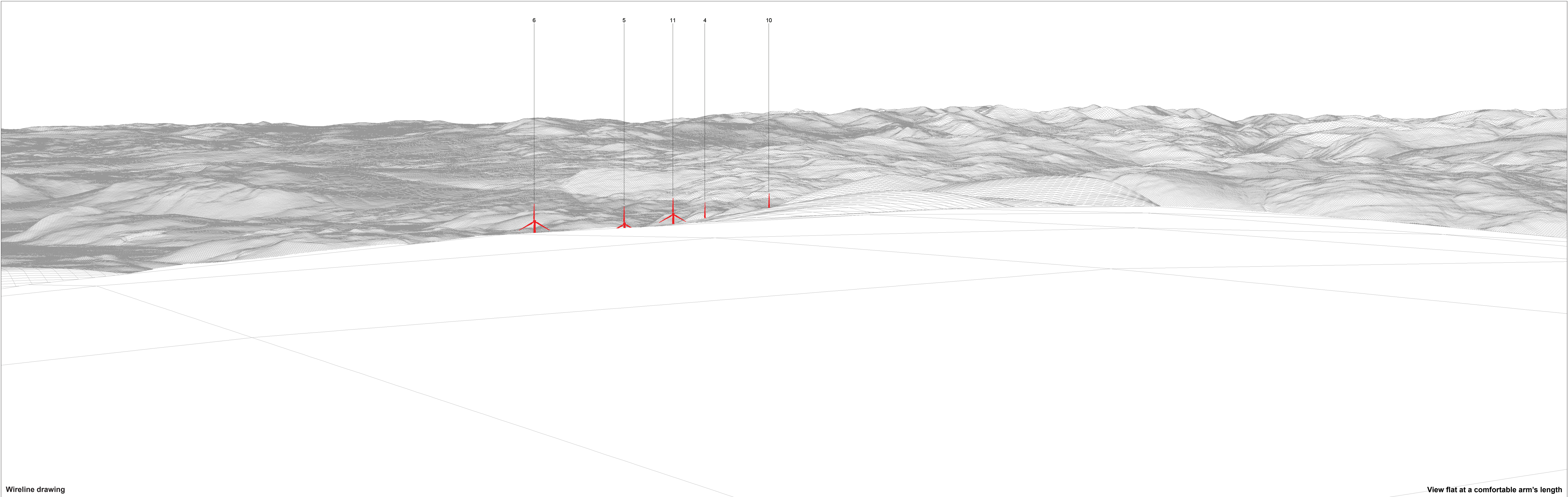


Photomontage: Proposed Development

View flat at a comfortable arm's length

OS reference:	242931 E 864377 N	Horizontal field of view:	53.5° (planar projection)	Camera:	Canon EOS 5D Mark II
Eye level:	752.3 mAOD	Principal distance:	812.5 mm	Lens:	EF50mm f/1.4 USM
Direction of view:	217.75°	Paper size:	841 x 297 mm (half A1)	Camera height:	1.5 m
Nearest turbine:	0.97 km	Correct printed image size:	820 x 260 mm	Date and time:	13.09.2013 12:29

Note: Baseline photography will be re-taken for Landscape & Visual Impact Assessment



Wireline drawing

View flat at a comfortable arm's length

OS reference: 246293 E 868374 N
Eye level: 1047.0 mAOD
Direction of view: 211°
Nearest turbine: 6.19 km

Horizontal field of view: 53.5° (planar projection)
Principal distance: 812.5 mm
Paper size: 841 x 297 mm (half A1)
Correct printed image size: 820 x 260 mm

Camera: NIKON Z 6_2
Lens: NIKKOR Z 50mm f/1.8 S
Camera height: 1.5 m
Date and time: 01.09.2023 08:26


Proposed Wireline
Viewpoint 12: Glas Leathad Mor
Public Exhibition | Carn Fearna Wind Farm
© Crown copyright, All rights reserved (2023). Licence number 0100031673



Photomontage: Proposed Development

View flat at a comfortable arm's length

OS reference: 246293 E 868374 N	Horizontal field of view: 53.5° (planar projection)	Camera: NIKON Z 6_2
Eye level: 1047.0 mAOD	Principal distance: 812.5 mm	Lens: NIKKOR Z 50mm f/1.8 S
Direction of view: 211°	Paper size: 841 x 297 mm (half A1)	Camera height: 1.5 m
Nearest turbine: 6.19 km	Correct printed image size: 820 x 260 mm	Date and time: 01.09.2023 08:26



Wireline drawing

View flat at a comfortable arm's length

OS reference: 256018 E 853765 N
Eye level: 111.8 mAOD
Direction of view: 303°
Nearest turbine: 14.78 km

Horizontal field of view: 53.5° (planar projection)
Principal distance: 812.5 mm
Paper size: 841 x 297 mm (half A1)
Correct printed image size: 820 x 260 mm

Camera: NIKON Z 6_2
Lens: NIKKOR Z 50mm f/1.8 S
Camera height: 1.5 m
Date and time: 01.09.2023 14:21

Proposed Wireline
Viewpoint 13: A835/B9169 Crossroads
Public Exhibition | Carn Farna Wind Farm
© Crown copyright. All rights reserved (2023). Licence number 0100031673



Photomontage: Proposed Development

View flat at a comfortable arm's length

OS reference: 256018 E 853765 N	Horizontal field of view: 53.5° (planar projection)	Camera: NIKON Z 6_2
Eye level: 111.8 mAOD	Principal distance: 812.5 mm	Lens: NIKKOR Z 50mm f/1.8 S
Direction of view: 303°	Paper size: 841 x 297 mm (half A1)	Camera height: 1.5 m
Nearest turbine: 14.78 km	Correct printed image size: 820 x 260 mm	Date and time: 01.09.2023 14:21

Proposed Photomontage
Viewpoint 13: A835/B9169 Crossroads
Public Exhibition | Carn Fearná Wind Farm
© Crown copyright. All rights reserved (2023). Licence number 0100031673