




Baseline Photograph



Wireline Showing Proposed Scheme in Red (Scoping Layout - 200m Tip Height)

Viewpoint 7: Oykel Bridge


**Coille Beith Wind Farm**

Viewpoint Location: 238593 900833  
 View Direction: 131.96°  
 Viewpoint Elevation: 35 m  
 Distance to Development: 2.73 km  
 Horizontal Field of View: 90 degrees





Baseline Photograph



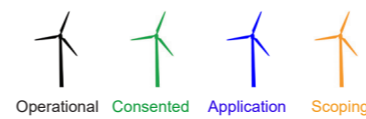
Wireline Showing Proposed Scheme in Red (Scoping Layout - 200m Tip Height) and Cumulative Schemes

Viewpoint 7: Oykel Bridge

---


**Coille Beith Wind Farm**

Viewpoint Location: 238593 900833  
 View Direction: 131.96°  
 Viewpoint Elevation: 35 m  
 Distance to Development: 2.73 km  
 Horizontal Field of View: 90 degrees





Baseline Photograph



Wireline Showing Proposed Scheme in Red (Scoping Layout - 200m Tip Height)



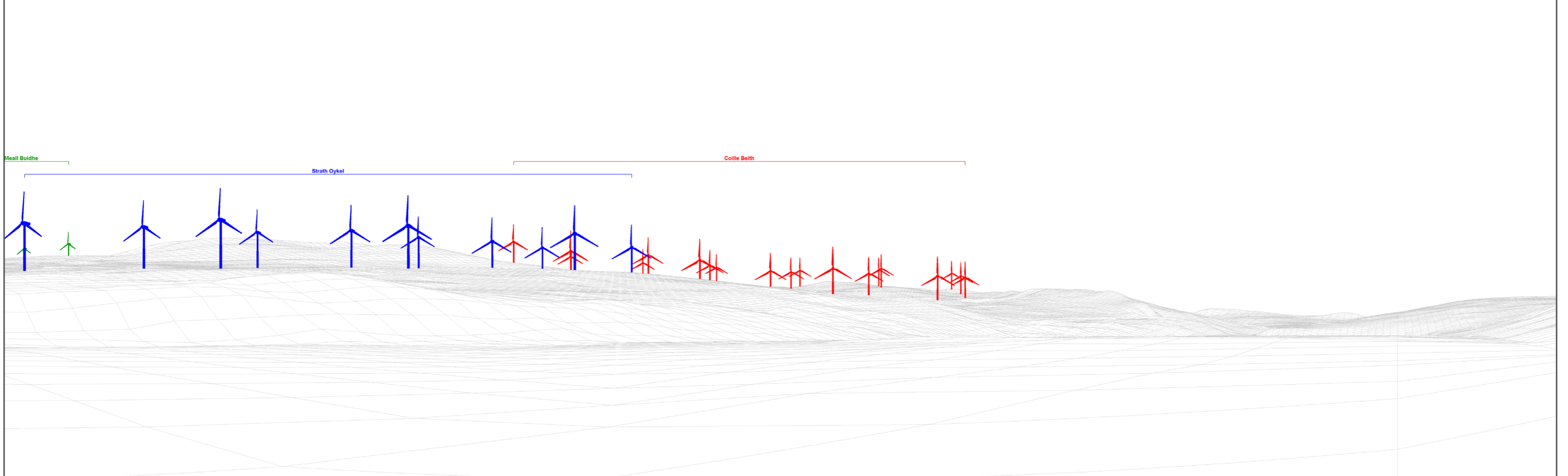
Viewpoint Location: 245939 901360  
 View Direction: 234.32°  
 Viewpoint Elevation: 12 m  
 Distance to Development: 3.95 km  
 Horizontal Field of View: 90 degrees

Viewpoint 8: A837 Strath Oykel

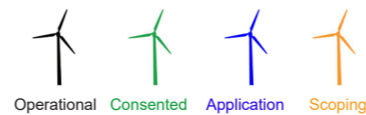
**Coille Beith Wind Farm**



Baseline Photograph



Wireline Showing Proposed Scheme in Red (Scoping Layout - 200m Tip Height) and Cumulative Schemes




Viewpoint Location: 245939 901360  
 View Direction: 234.32°  
 Viewpoint Elevation: 12 m  
 Distance to Development: 3.95 km  
 Horizontal Field of View: 90 degrees

Viewpoint 8: A837 Strath Oykel

**Coille Beith Wind Farm**



Baseline Photograph



Wireline Showing Proposed Scheme in Red (Scoping Layout - 200m Tip Height)

Viewpoint 9: A837 Kyle of Sutherland

---


**Coille Beith Wind Farm**

Viewpoint Location:	249860 899751
View Direction:	259.41°
Viewpoint Elevation:	12 m
Distance to Development:	6.86 km
Horizontal Field of View:	90 degrees





Baseline Photograph



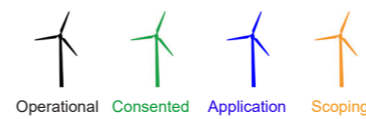
Wireline Showing Proposed Scheme in Red (Scoping Layout - 200m Tip Height) and Cumulative Schemes

Viewpoint 9: A837 Kyle of Sutherland

---


**Coille Beith Wind Farm**

Viewpoint Location: 249860 899751  
 View Direction: 259.41°  
 Viewpoint Elevation: 12 m  
 Distance to Development: 6.86 km  
 Horizontal Field of View: 90 degrees





Baseline Photograph



Wireline Showing Proposed Scheme in Red (Scoping Layout - 200m Tip Height)



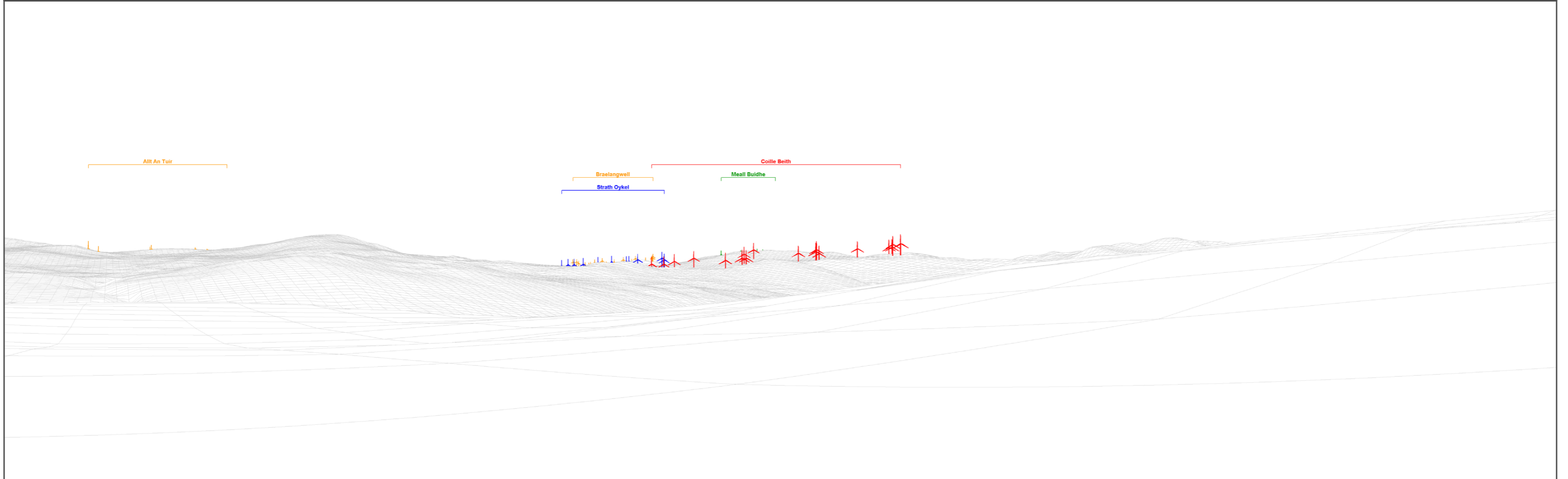
Viewpoint Location: 232901 905174  
 View Direction: 252.15°  
 Viewpoint Elevation: 158 m  
 Distance to Development: 9.60 km  
 Horizontal Field of View: 90 degrees

Viewpoint 21: A837 Loch Craggie

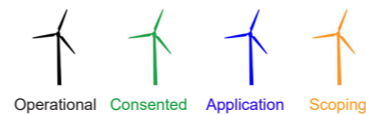
**Coille Beith Wind Farm**



Baseline Photograph



Wireline Showing Proposed Scheme in Red (Scoping Layout - 200m Tip Height) and Cumulative Schemes



Viewpoint Location: 232901 905174  
 View Direction: 252.15°  
 Viewpoint Elevation: 158 m  
 Distance to Development: 9.60 km  
 Horizontal Field of View: 90 degrees

Viewpoint 21: A837 Loch Craggie

**Coille Beith Wind Farm**