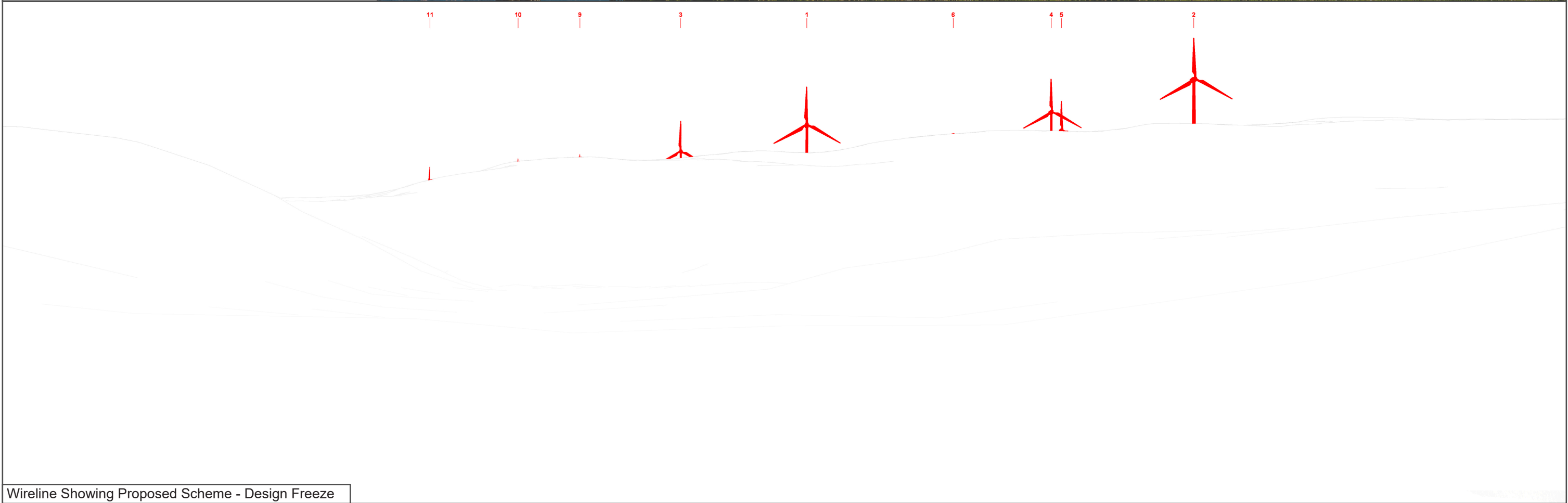




Photomontage Showing Proposed Scheme - Design Freeze



Wireline Showing Proposed Scheme - Design Freeze



Viewpoint Location: 238595mE 900808mN  
View Direction: 136 degrees  
Viewpoint Elevation: 35m AOD  
Distance to Development: 2662m  
Horizontal Field of View: 65.5 degrees

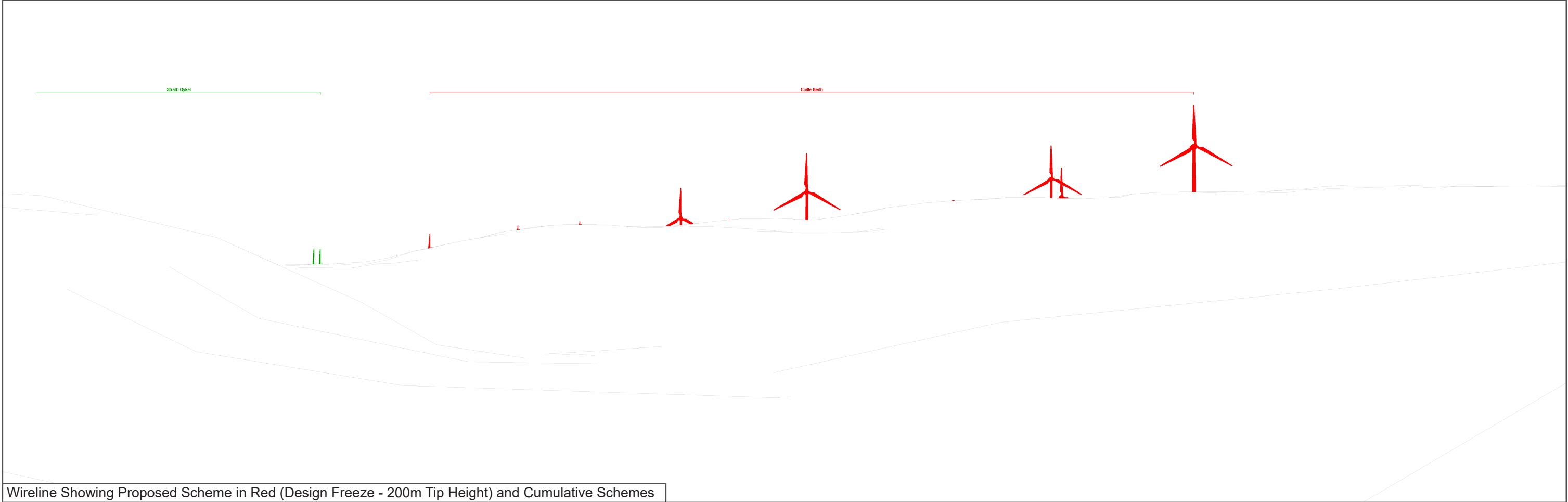
Viewpoint 7  
Oykel Bridge

**Coille Beith Wind Farm**





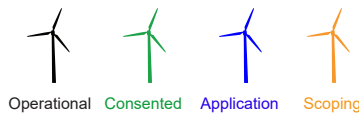
Baseline Photograph



Wireline Showing Proposed Scheme in Red (Design Freeze - 200m Tip Height) and Cumulative Schemes



Viewpoint Location: 238595mE 900808mN  
View Direction: 136 degrees  
Viewpoint Elevation: 35m AOD  
Distance to Development: 2662m  
Horizontal Field of View: 65.5 degrees




Viewpoint 7  
Oykel Bridge

**Coille Beith Wind Farm**







Photomontage Showing Proposed Scheme - Design Freeze



Wireline Showing Proposed Scheme - Design Freeze





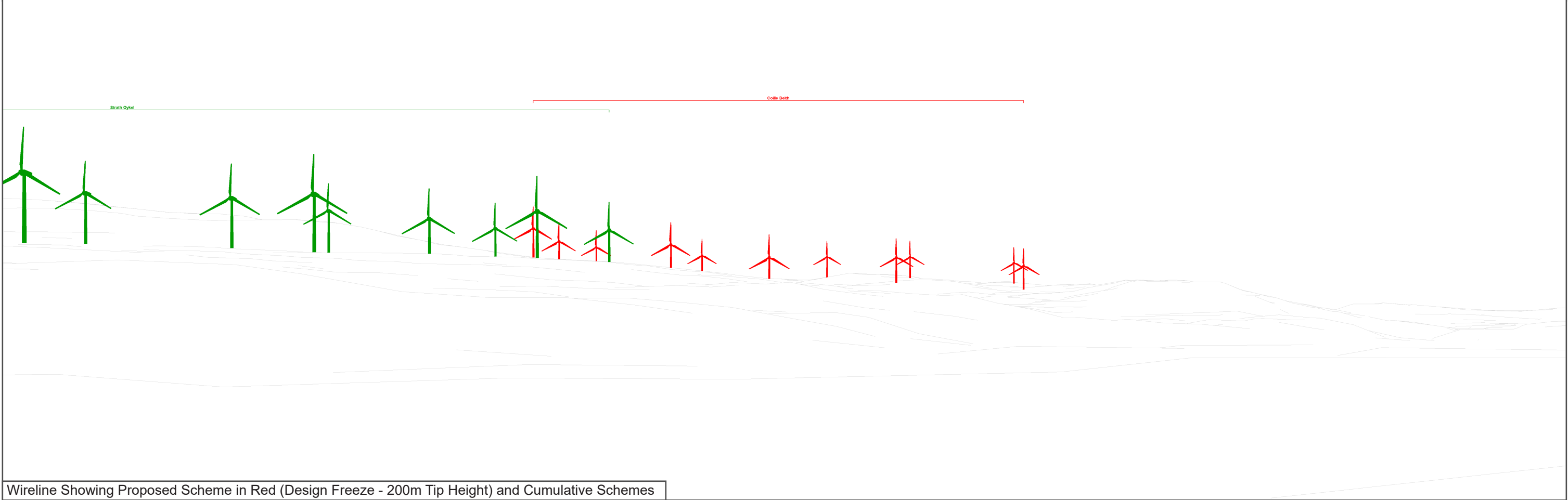
Viewpoint Location:	245939mE 901360mN
View Direction:	234 degrees
Viewpoint Elevation:	12m AOD
Distance to Development:	4451m
Horizontal Field of View:	65.5 degrees

Viewpoint 8 A837 Strath Oykel
<b>Coille Beith Wind Farm</b>





Baseline Photograph



Wireline Showing Proposed Scheme in Red (Design Freeze - 200m Tip Height) and Cumulative Schemes

Viewpoint Location: 245939mE 901360mN  
View Direction: 234 degrees  
Viewpoint Elevation: 12m AOD  
Distance to Development: 4451m  
Horizontal Field of View: 65.5 degrees

Operational Consented Application Scoping


Viewpoint 8  
A837 Strath Oykel

Coille Beith Wind Farm







Photomontage Showing Proposed Scheme - Design Freeze



Wireline Showing Proposed Scheme - Design Freeze





Viewpoint Location:	249860mE 899751mN
View Direction:	258 degrees
Viewpoint Elevation:	12m AOD
Distance to Development:	7343m
Horizontal Field of View:	65.5 degrees


Viewpoint 9  
A837 Kyle of Sutherland

**Coille Beith Wind Farm**





Baseline Photograph



Wireline Showing Proposed Scheme in Red (Design Freeze - 200m Tip Height) and Cumulative Schemes

Viewpoint Location: 249860mE 899751mN  
View Direction: 258 degrees  
Viewpoint Elevation: 12m AOD  
Distance to Development: 7343m  
Horizontal Field of View: 65.5 degrees

Operational

Consented

Application

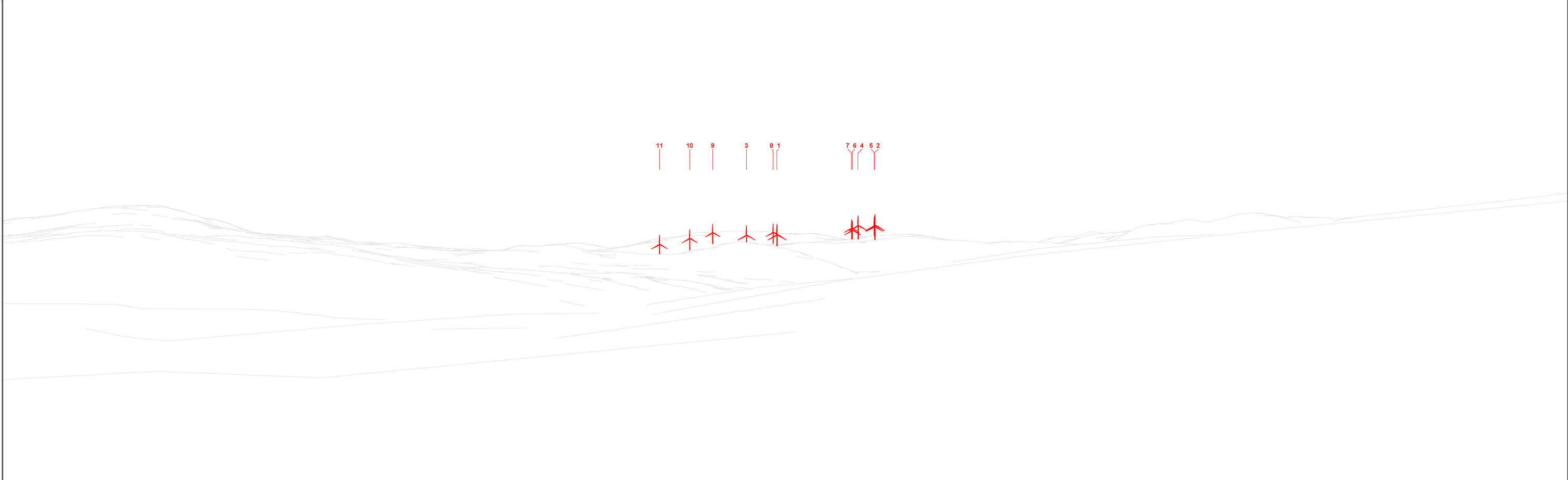
Scoping

Viewpoint 9  
A837 Kyle of Sutherland  
**Coille Beith Wind Farm**







Photomontage Showing Proposed Scheme - Design Freeze



Wireline Showing Proposed Scheme - Design Freeze





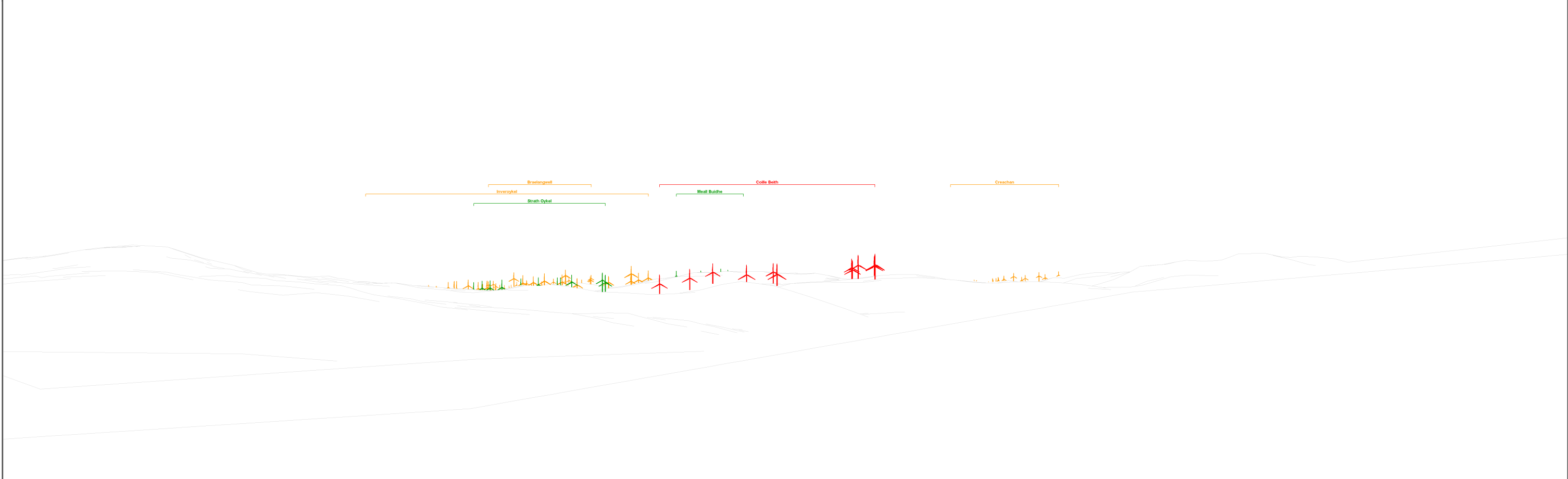
Viewpoint Location:	232901mE 905174mN
View Direction:	131 degrees
Viewpoint Elevation:	158m AOD
Distance to Development:	9617m
Horizontal Field of View:	65.5 degrees

Viewpoint 21 A837 Loch Craggie
<b>Coille Beith Wind Farm</b>





Baseline Photograph



Wireline Showing Proposed Scheme in Red (Design Freeze - 200m Tip Height) and Cumulative Schemes

Viewpoint Location: 232901mE 905174mN  
View Direction: 131 degrees  
Viewpoint Elevation: 158m AOD  
Distance to Development: 9617m  
Horizontal Field of View: 65.5 degrees

Operational

Consented

Application


Scoping

Viewpoint 21  
A837 Loch Craggie  
**Coille Beith Wind Farm**







Photomontage Showing Proposed Scheme - Design Freeze



Wireline Showing Proposed Scheme - Design Freeze





Viewpoint Location:	250151mE 900316mN
View Direction:	255 degrees
Viewpoint Elevation:	88m AOD
Distance to Development:	7759m
Horizontal Field of View:	65.5 degrees


Viewpoint 24  
Altass Crofting Township

**Coille Beith Wind Farm**





Baseline Photograph



Wireline Showing Proposed Scheme in Red (Design Freeze - 200m Tip Height) and Cumulative Schemes

Viewpoint Location: 250151mE 900316mN  
View Direction: 255 degrees  
Viewpoint Elevation: 88m AOD  
Distance to Development: 7759m  
Horizontal Field of View: 65.5 degrees

Operational Consented Application Scoping

Viewpoint 24  
Altass Crofting Township  
**Coille Beith Wind Farm**