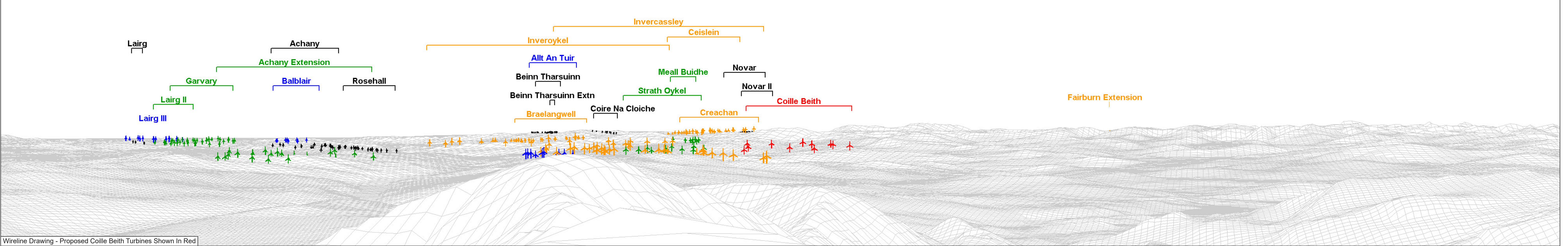


Baseline Photograph

This image provides landscape and visual context only

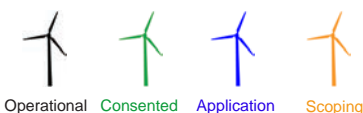


Wireline Drawing - Proposed Coille Beith Turbines Shown In Red

Figure: 4.15a
Viewpoint 3: Ben More Assynt 998m Summit



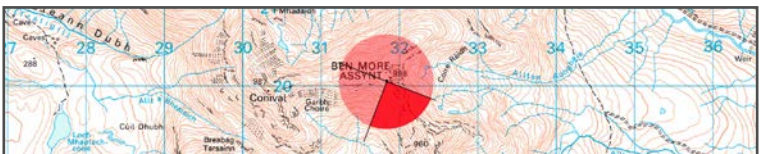
Wind Farm Status
Turbine Colour Key



OS reference: 231837 920056
Eye Level: 998m AOD
Direction of view: 156°
Distance to Development: 22.91km

Horizontal field of view: (90° cylindrical projection)
Principal distance: 812.5mm


Camera: Nikon Z6
Lens: 50mm (Nikkor Z 50mm f/1.8)
Camera height: 1.5m AGL
Date and time: 07/09/2024 13:53



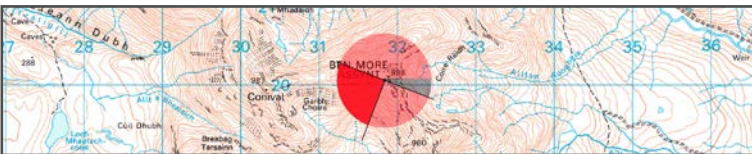


Baseline Photograph

This image provides landscape and visual context only



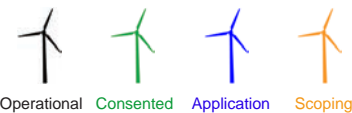
Wireline Drawing showing Operational and Consented Cumulative Sites



OS reference: 231837 920056
Eye Level: 998m AOD
Direction of view: 246°
Distance to Development: 22.91km

Horizontal field of view: (90° cylindrical projection)
Principal distance: 812.5mm

Camera: Nikon Z6
Lens: 50mm (Nikkor Z 50mm f/1.8)
Camera height: 1.5m AGL
Date and time: 07/09/2024 13:53




Wind Farm Status
Turbine Colour Key





Baseline Photograph

This image provides landscape and visual context only



Wireline Drawing



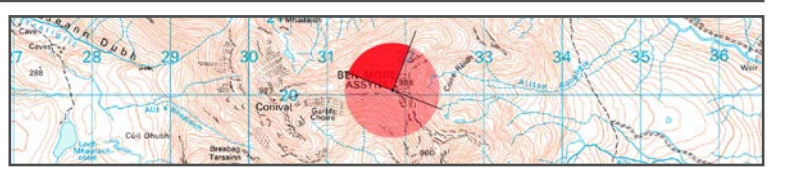
Wind Farm Status
Turbine Colour Key

Operational	Consented	Application	Scoping

OS reference: 231837 920056
Eye Level: 998m AOD
Direction of view: 336°
Distance to Development: 22.91km

Horizontal field of view: (90° cylindrical projection)
Principal distance: 812.5mm

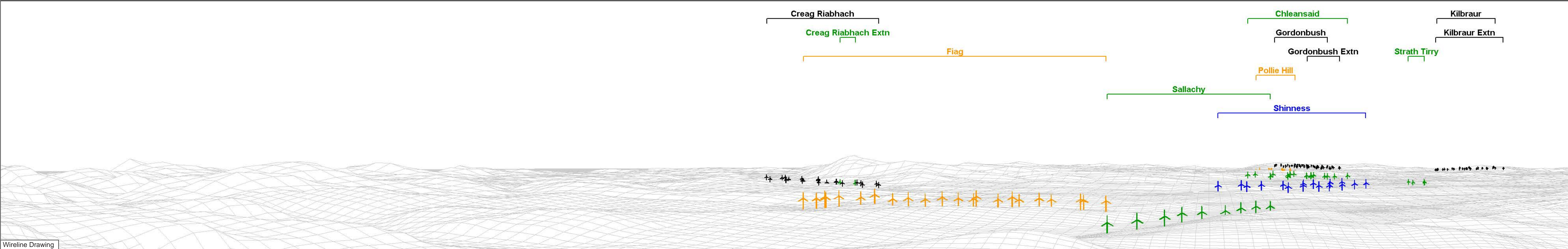
Camera: Nikon Z6
Lens: 50mm (Nikkor Z 50mm f/1.8)
Camera height: 1.5m AGL
Date and time: 07/09/2024 13:53



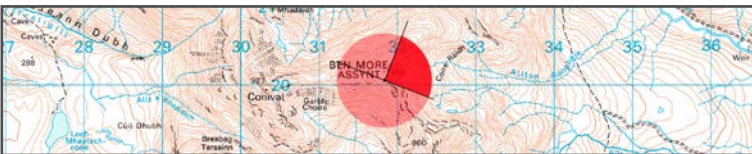


Baseline Photograph

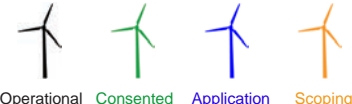
This image provides landscape and visual context only



Wireline Drawing




OS reference:	231837 920056	Horizontal field of view:	(90° cylindrical projection)	Camera:	Nikon Z6
Eye Level:	998m AOD	Principal distance:	812.5mm	Lens:	50mm (Nikkor Z 50mm f/1.8)
Direction of view:	66°			Camera height:	1.5m AGL
Distance to Development:	22.91km			Date and time:	07/09/2024 13:53



Wind Farm Status
Turbine Colour Key





Wireline



Blue turbine annotation represents those turbines that will feature Aviation Warning Lights (AWLs)



Photomontage

View flat at a comfortable arm's length

OS reference:	231837 920056	Horizontal field of view:	53.5° (planar projection)	Camera:	Nikon Z6
Eye Level:	998m AOD	Principal distance:	812.5mm	Lens:	50mm (Nikkor Z 50mm f/1.8)
Direction of view:	156°	Paper size:	841 x 297 mm	Camera height:	1.5m AGL
Distance to Development:	22.91km	Correct printed image size:	820 x 260 mm	Date and time:	07/09/2024 13:53

