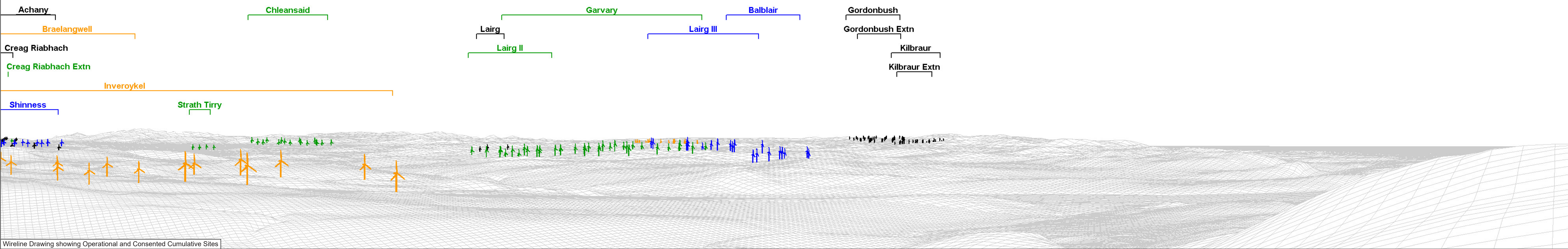
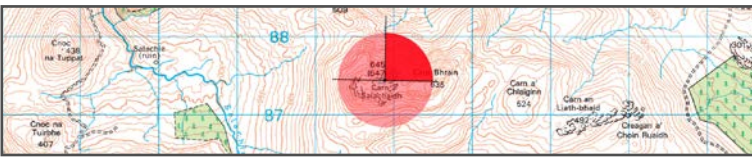


Baseline Photograph

This image provides landscape and visual context only



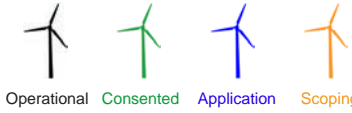
Wireline Drawing showing Operational and Consented Cumulative Sites



OS reference: 251883 887438
Eye Level: 647m AOD
Direction of view: 46°
Distance to Development: 13.54km

Horizontal field of view: (90° cylindrical projection)
Principal distance: 812.5mm

Camera: Nikon Z6
Lens: 50mm (Nikkor Z 50mm f/1.8)
Camera height: 1.5m AGL
Date and time: 17/09/2024 14:26




Wind Farm Status
Turbine Colour Key





Baseline Photograph

This image provides landscape and visual context only



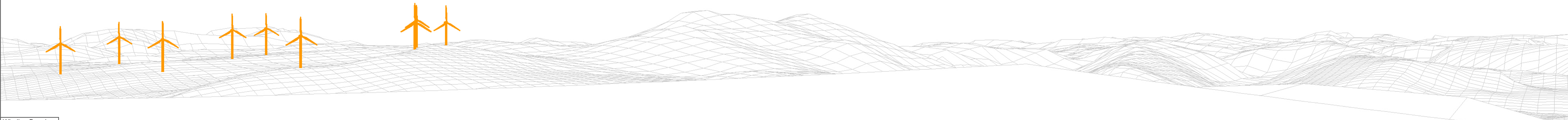
Wireline Drawing



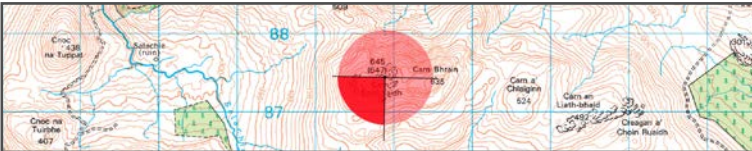
Baseline Photograph

This image provides landscape and visual context only

Creachan




Wireline Drawing



OS reference: 251883 887438
Eye Level: 647m AOD
Direction of view: 226°
Distance to Development: 13.54km


Horizontal field of view: (90° cylindrical projection)
Principal distance: 812.5mm

Camera: Nikon Z6
Lens: 50mm (Nikkor Z 50mm f/1.8)
Camera height: 1.5m AGL
Date and time: 17/09/2024 14:26



Wind Farm Status
Turbine Colour Key





Wireline





Photomontage

View flat at a comfortable arm's length

OS reference:	251883 887438	Horizontal field of view:	53.5° (planar projection)	Camera:	Nikon Z6
Eye Level:	647m AOD	Principal distance:	812.5mm	Lens:	50mm (Nikkor Z 50mm f/1.8)
Direction of view:	316°	Paper size:	841 x 297 mm	Camera height:	1.5m AGL
Distance to Development:	13.54km	Correct printed image size:	820 x 260 mm	Date and time:	17/09/2024 14:26