




Baseline Photograph

This image provides landscape and visual context only




Wireline Drawing showing Operational and Consented Cumulative Sites



OS reference: 263610 889257
Eye Level: 20m AOD
Direction of view: 22°
Distance to Development: 22.64km

Horizontal field of view: (90° cylindrical projection)
Principal distance: 812.5mm

Camera: Nikon Z6
Lens: 50mm (Nikkor Z 50mm f/1.8)
Camera height: 1.5m AGL
Date and time: 17/09/2024 11:23




Wind Farm Status
Turbine Colour Key





Baseline Photograph

This image provides landscape and visual context only

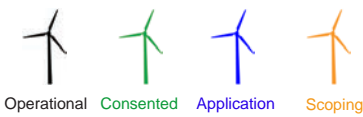


Wireline Drawing

Figure: 4.23c
Viewpoint 11: A949 Approach to Bonar Bridge



Wind Farm Status
Turbine Colour Key

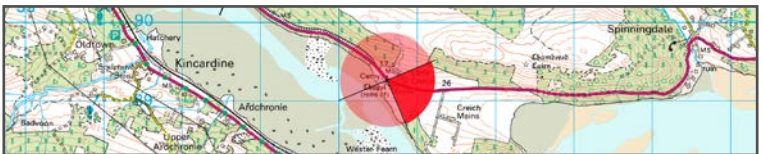



OS reference: 263610 889257
Eye Level: 20m AOD
Direction of view: 112°
Distance to Development: 22.64km

Horizontal field of view: (90° cylindrical projection)
Principal distance: 812.5mm

Camera:
Lens:
Camera height:
Date and time:

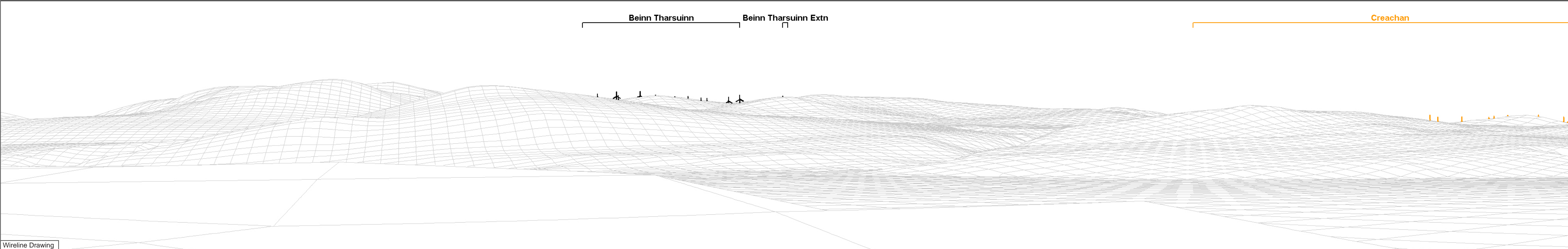
Nikon Z6
50mm (Nikkor Z 50mm f/1.8)
1.5m AGL
17/09/2024 11:23



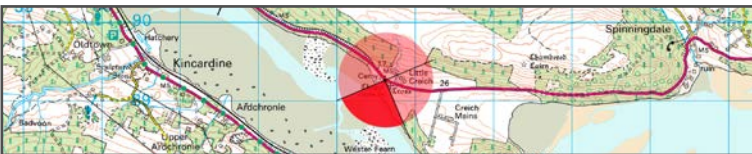


Baseline Photograph

This image provides landscape and visual context only




Wireline Drawing



OS reference: 263610 889257
Eye Level: 20m AOD
Direction of view: 202°
Distance to Development: 22.64km


Horizontal field of view: (90° cylindrical projection)
Principal distance: 812.5mm

Camera: Nikon Z6
Lens: 50mm (Nikkor Z 50mm f/1.8)
Camera height: 1.5m AGL
Date and time: 17/09/2024 11:23



Wind Farm Status
Turbine Colour Key





Wireline



OS reference:	263610 889257	Horizontal field of view:	53.5° (planar projection)
Eye Level:	20m AOD	Principal distance:	812.5mm
Direction of view:	292°	Paper size:	841 x 297 mm
Distance to Development:	22.64km	Correct printed image size:	820 x 260 mm

Blue turbine annotation represents those turbines that will feature Aviation Warning Lights (AWLs)



Photomontage

View flat at a comfortable arm's length

OS reference:	263610 889257	Horizontal field of view:	53.5° (planar projection)	Camera:	Nikon Z6
Eye Level:	20m AOD	Principal distance:	812.5mm	Lens:	50mm (Nikkor Z 50mm f/1.8)
Direction of view:	292°	Paper size:	841 x 297 mm	Camera height:	1.5m AGL
Distance to Development:	22.64km	Correct printed image size:	820 x 260 mm	Date and time:	17/09/2024 11:23