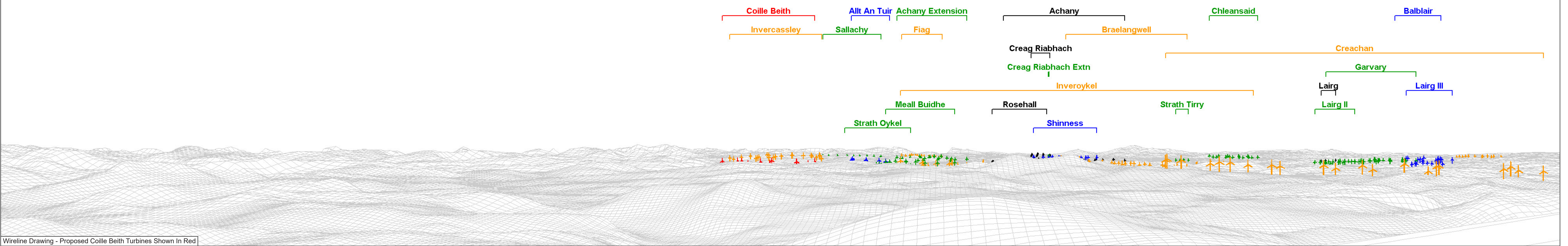


Baseline Photograph

This image provides landscape and visual context only



Wireline Drawing - Proposed Coille Beith Turbines Shown In Red



Wind Farm Status
Turbine Colour Key

Operational

Consented

Application

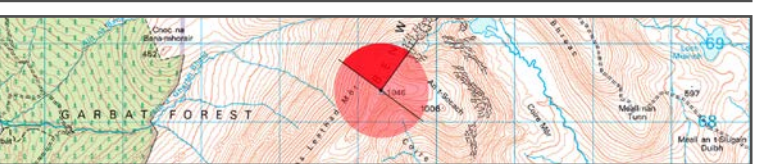
Scoping

OS reference: 246289 868401
Eye Level: 1046m AOD
Direction of view: 351°
Distance to Development: 29.05km

Horizontal field of view: (90° cylindrical projection)
Principal distance: 812.5mm

Camera:
Lens:
Camera height:
Date and time:


Canon EOS 5D Mk3
50mm (Canon EF 50mm f/1.4)
1.5m AGL
14/08/2024 15:48



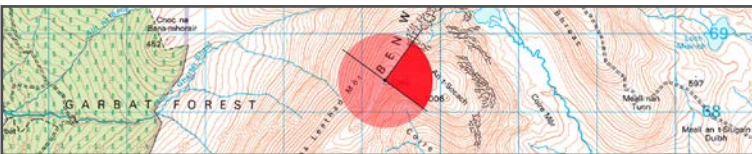


Baseline Photograph

This image provides landscape and visual context only




Wireline Drawing showing Operational and Consented Cumulative Sites



OS reference: 246289 868401
Eye Level: 1046m AOD
Direction of view: 81°
Distance to Development: 29.05km

Horizontal field of view: (90° cylindrical projection)
Principal distance: 812.5mm

Camera: Canon EOS 5D Mk3
Lens: 50mm (Canon EF 50mm f/1.4)
Camera height: 1.5m AGL
Date and time: 14/08/2024 15:48




Wind Farm Status
Turbine Colour Key





Baseline Photograph

This image provides landscape and visual context only



Wireline Drawing



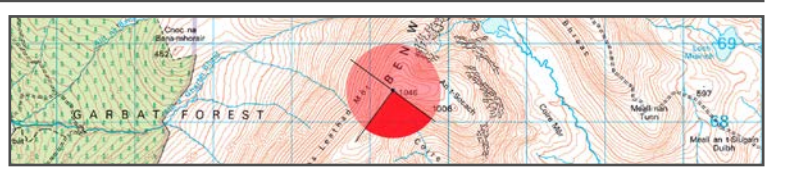
Wind Farm Status
Turbine Colour Key

Operational	Consented	Application	Scoping

OS reference: 246289 868401
Eye Level: 1046m AOD
Direction of view: 171°
Distance to Development: 29.05km

Horizontal field of view: (90° cylindrical projection)
Principal distance: 812.5mm

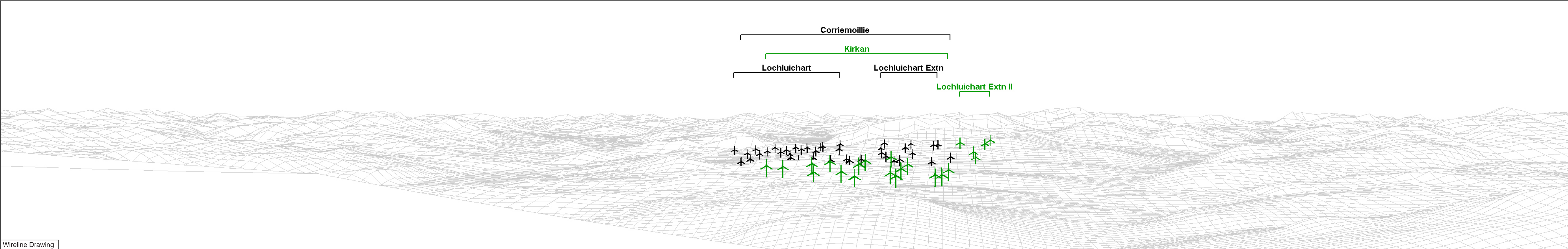
Camera: Canon EOS 5D Mk3
Lens: 50mm (Canon EF 50mm f/1.4)
Camera height: 1.5m AGL
Date and time: 14/08/2024 15:48



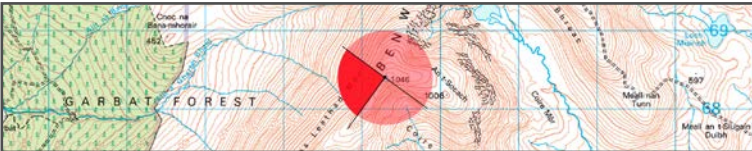


Baseline Photograph

This image provides landscape and visual context only



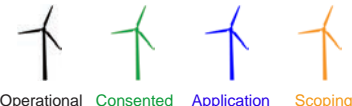
Wireline Drawing



OS reference: 246289 868401
Eye Level: 1046m AOD
Direction of view: 261°
Distance to Development: 29.05km


Horizontal field of view: (90° cylindrical projection)
Principal distance: 812.5mm

Camera: Canon EOS 5D Mk3
Lens: 50mm (Canon EF 50mm f/1.4)
Camera height: 1.5m AGL
Date and time: 14/08/2024 15:48



Wind Farm Status
Turbine Colour Key





Wireline



Blue turbine annotation represents those turbines that will feature Aviation Warning Lights (AWLs)



Photomontage

View flat at a comfortable arm's length

OS reference:	246289 868401	Horizontal field of view:	53.5° (planar projection)	Camera:	Canon EOS 5D Mk3
Eye Level:	1046m AOD	Principal distance:	812.5mm	Lens:	50mm (Canon EF 50mm f/1.4)
Direction of view:	351°	Paper size:	841 x 297 mm	Camera height:	1.5m AGL
Distance to Development:	29.05km	Correct printed image size:	820 x 260 mm	Date and time:	14/08/2024 15:48

