

Wireline Drawing - Proposed Coille Beith Turbines Shown In Red

**Figure: 4.25a**  
Viewpoint 13: Diebidale Ridge



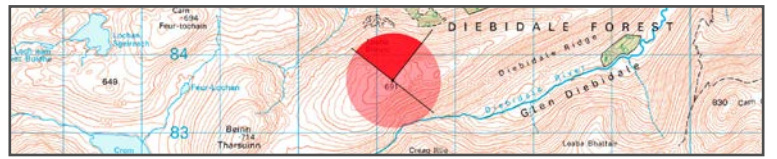
Wind Farm Status  
Turbine Colour Key

Operational	Consented	Application	Scoping

OS reference: 243203 883670  
Eye Level: 686m AOD  
Direction of view: 353°  
Distance to Development: 13.52km

Horizontal field of view: (90° cylindrical projection)  
Principal distance: 812.5mm

Camera: Nikon Z6  
Lens: 50mm (Nikkor Z 50mm f/1.8)  
Camera height: 1.5m AGL  
Date and time: 05/09/2024 12:04






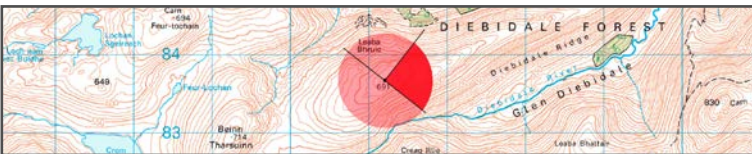


Baseline Photograph

This image provides landscape and visual context only



Wireline Drawing showing Operational and Consented Cumulative Sites

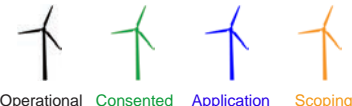


OS reference: 243203 883670  
Eye Level: 686m AOD  
Direction of view: 83°  
Distance to Development: 13.52km

Horizontal field of view: (90° cylindrical projection)  
Principal distance: 812.5mm

Camera:  
Lens:  
Camera height:  
Date and time:

Nikon Z6  
50mm (Nikkor Z 50mm f/1.8)  
1.5m AGL  
05/09/2024 12:04



Wind Farm Status  
Turbine Colour Key

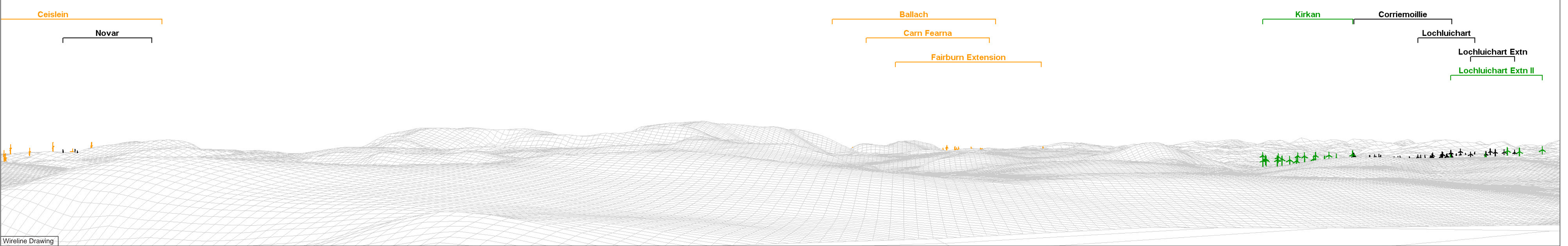






Baseline Photograph

This image provides landscape and visual context only



Wireline Drawing



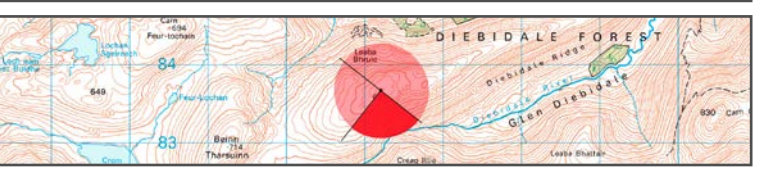
Wind Farm Status  
Turbine Colour Key

Operational	Consented	Application	Scoping


OS reference: 243203 883670  
Eye Level: 686m AOD  
Direction of view: 173°  
Distance to Development: 13.52km

Horizontal field of view: (90° cylindrical projection)  
Principal distance: 812.5mm

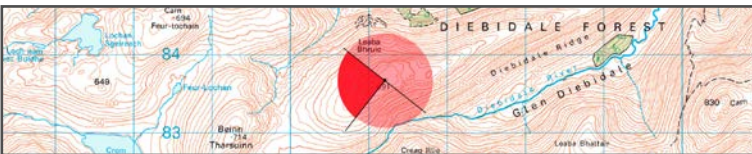
Camera: Nikon Z6  
Lens: 50mm (Nikkor Z 50mm f/1.8)  
Camera height: 1.5m AGL  
Date and time: 05/09/2024 12:04







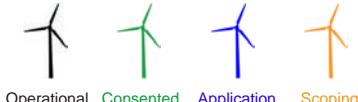
Wireline Drawing



OS reference: 243203 883670  
Eye Level: 686m AOD  
Direction of view: 263°  
Distance to Development: 13.52km

Horizontal field of view: (90° cylindrical projection)  
Principal distance: 812.5mm

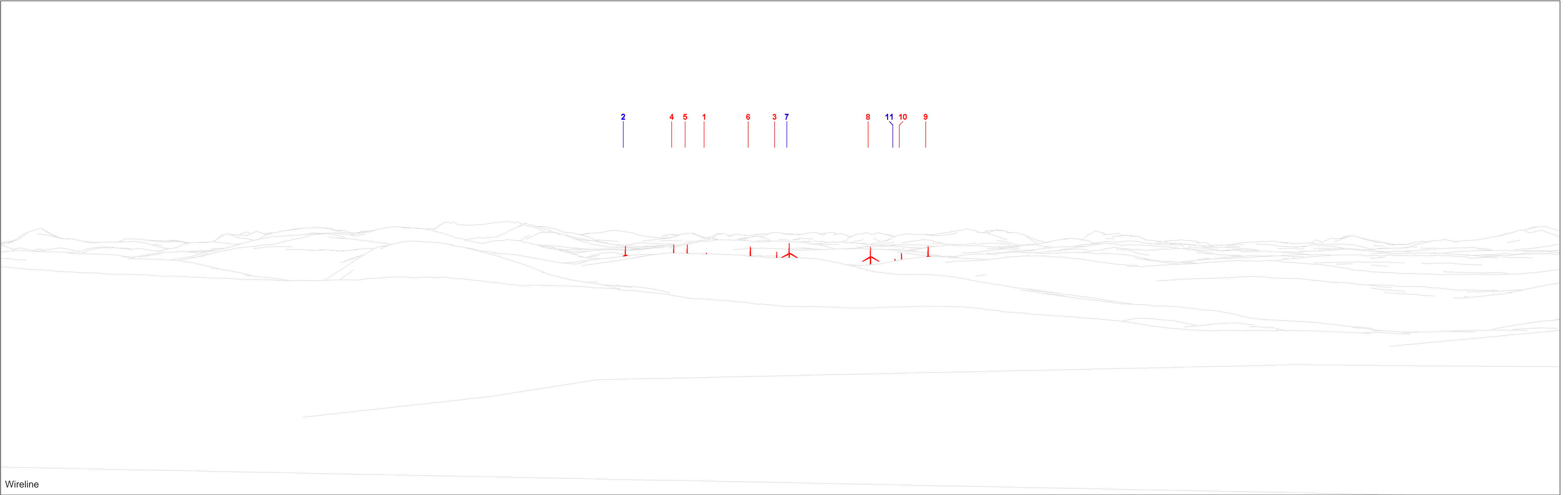
Camera: Nikon Z6  
Lens: 50mm (Nikkor Z 50mm f/1.8)  
Camera height: 1.5m AGL  
Date and time: 05/09/2024 12:04



Wind Farm Status  
Turbine Colour Key







Wireline

**Blue turbine annotation represents those turbines that will feature Aviation Warning Lights (AWLs)**





Photomontage

View flat at a comfortable arm's length

OS reference:	243203 883670	Horizontal field of view:	53.5° (planar projection)	Camera:	Nikon Z6
Eye Level:	686m AOD	Principal distance:	812.5mm	Lens:	50mm (Nikkor Z 50mm f/1.8)
Direction of view:	353°	Paper size:	841 x 297 mm	Camera height:	1.5m AGL
Distance to Development:	13.52km	Correct printed image size:	820 x 260 mm	Date and time:	05/09/2024 12:04

