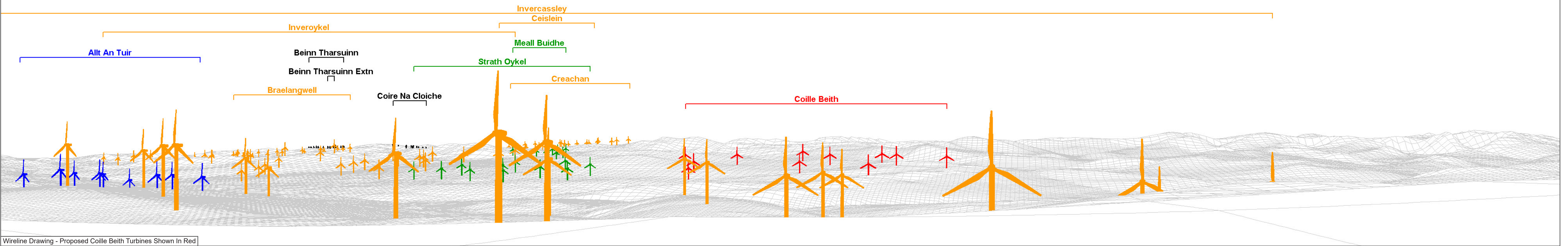




Baseline Photograph

This image provides landscape and visual context only



Wireline Drawing - Proposed Coille Beith Turbines Shown In Red



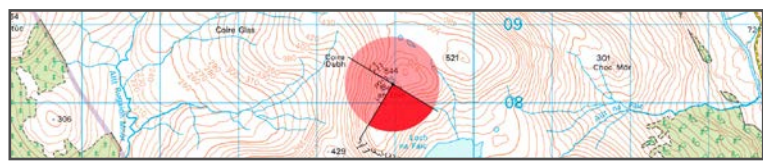
Wind Farm Status
Turbine Colour Key

Operational	Consented	Application	Scoping

OS reference: 238967 908235
Eye Level: 544m AOD
Direction of view: 166°
Distance to Development: 9.53km

Horizontal field of view: (90° cylindrical projection)
Principal distance: 812.5mm


Camera: Nikon Z6
Lens: 50mm (Nikkor Z 50mm f/1.8)
Camera height: 1.5m AGL
Date and time: 05/09/2024 12:04



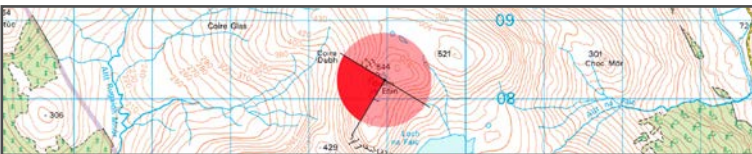


Baseline Photograph

This image provides landscape and visual context only



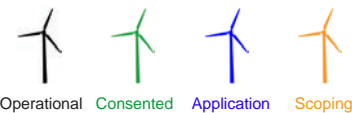
Wireline Drawing showing Operational and Consented Cumulative Sites



OS reference: 238967 908235
Eye Level: 544m AOD
Direction of view: 256°
Distance to Development: 9.53km

Horizontal field of view: (90° cylindrical projection)
Principal distance: 812.5mm

Camera: Nikon Z6
Lens: 50mm (Nikkor Z 50mm f/1.8)
Camera height: 1.5m AGL
Date and time: 05/09/2024 12:04



Wind Farm Status
Turbine Colour Key




Figure: 4.26b
Viewpoint 14: Beinn an Eoin Summit



Baseline Photograph

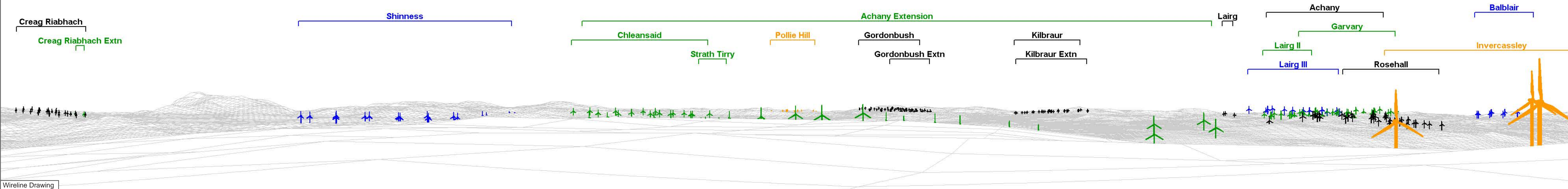
This image provides landscape and visual context only



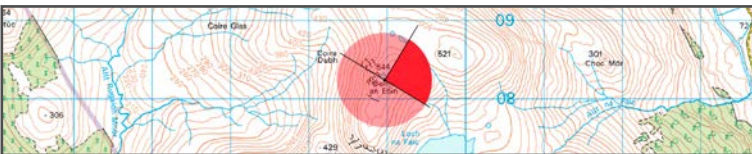


Baseline Photograph

This image provides landscape and visual context only



Wireline Drawing

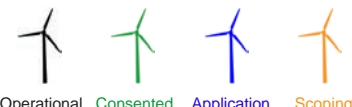


OS reference: 238967 908235
Eye Level: 544m AOD
Direction of view: 76°
Distance to Development: 9.53km

Horizontal field of view: (90° cylindrical projection)
Principal distance: 812.5mm

Camera:
Lens:
Camera height:
Date and time:


Nikon Z6
50mm (Nikkor Z 50mm f/1.8)
1.5m AGL
05/09/2024 12:04



Wind Farm Status
Turbine Colour Key



Figure: 4.26d
Viewpoint 14: Beinn an Eoin Summit



Wireline



OS reference:	238967 908235	Horizontal field of view:	53.5° (planar projection)
Eye Level:	544m AOD	Principal distance:	812.5mm
Direction of view:	166°	Paper size:	841 x 297 mm
Distance to Development:	9.53km	Correct printed image size:	820 x 260 mm

Blue turbine annotation represents those turbines that will feature Aviation Warning Lights (AWLs)



Photomontage

View flat at a comfortable arm's length

OS reference:	238967 908235	Horizontal field of view:	53.5° (planar projection)	Camera:	Nikon Z6
Eye Level:	544m AOD	Principal distance:	812.5mm	Lens:	50mm (Nikkor Z 50mm f/1.8)
Direction of view:	166°	Paper size:	841 x 297 mm	Camera height:	1.5m AGL
Distance to Development:	9.53km	Correct printed image size:	820 x 260 mm	Date and time:	05/09/2024 12:04

