

Wireline Drawing - Proposed Coille Beith Turbines Shown In Red

Figure: 4.27a
Viewpoint 15: Track west of Strath Cuilennach



Wind Farm Status
Turbine Colour Key

Operational	Consented	Application	Scoping

OS reference: 237235 897593
Eye Level: 183m AOD
Direction of view: 82°
Distance to Development: 2.45km

Horizontal field of view: (90° cylindrical projection)
Principal distance: 812.5mm

Camera:
Lens:
Camera height:
Date and time:


Nikon Z6
50mm (Nikkor Z 50mm f/1.8)
1.5m AGL
17/07/2024 12:24



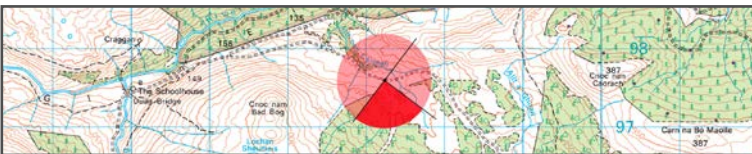


Baseline Photograph

This image provides landscape and visual context only



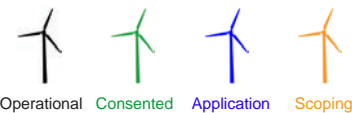
Wireline Drawing showing Operational and Consented Cumulative Sites



OS reference: 237235 897593
Eye Level: 183m AOD
Direction of view: 172°
Distance to Development: 2.45km

Horizontal field of view: (90° cylindrical projection)
Principal distance: 812.5mm

Camera: Nikon Z6
Lens: 50mm (Nikkor Z 50mm f/1.8)
Camera height: 1.5m AGL
Date and time: 17/07/2024 12:24




Wind Farm Status
Turbine Colour Key





Baseline Photograph

This image provides landscape and visual context only

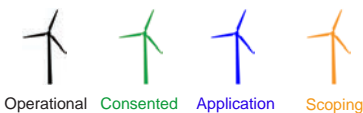


Wireline Drawing

Figure: 4.27c
Viewpoint 15: Track west of Strath Cuilennach



Wind Farm Status
Turbine Colour Key



OS reference:
Eye Level:
Direction of view:
Distance to Development:

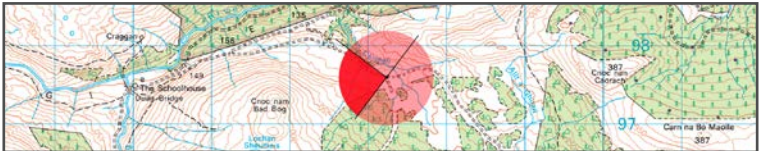
237235 897593
183m AOD
262°
2.45km

Horizontal field of view:
Principal distance:

(90° cylindrical projection)
812.5mm

Camera:
Lens:
Camera height:
Date and time:


Nikon Z6
50mm (Nikkor Z 50mm f/1.8)
1.5m AGL
17/07/2024 12:24





Baseline Photograph

This image provides landscape and visual context only



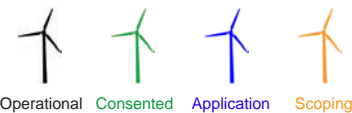
Wireline Drawing



OS reference: 237235 897593
Eye Level: 183m AOD
Direction of view: 352°
Distance to Development: 2.45km

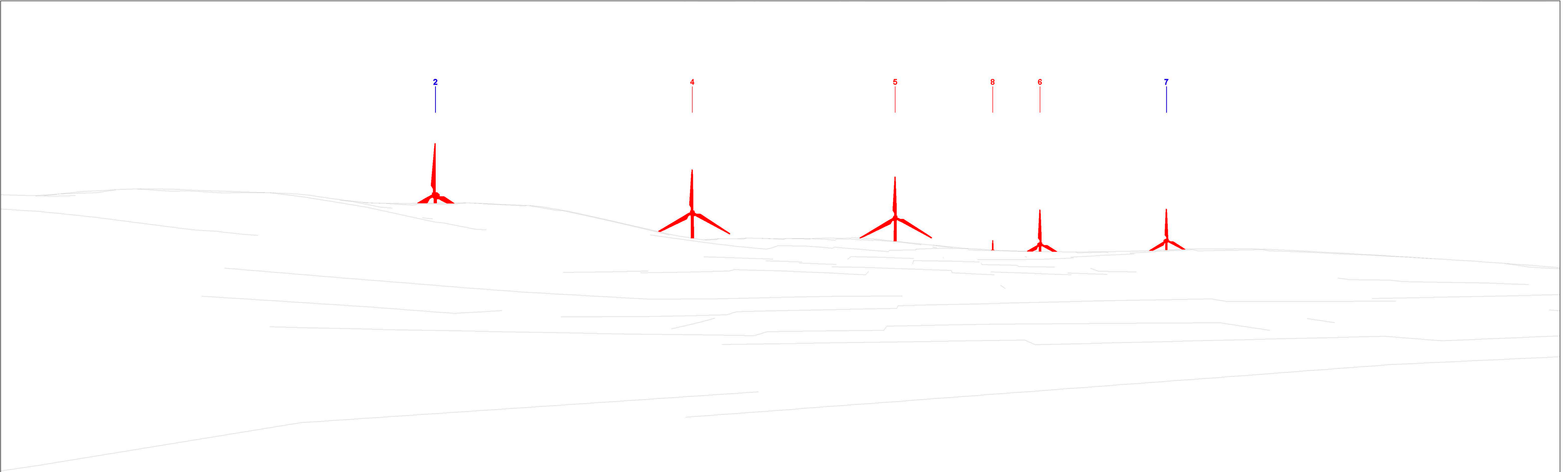
Horizontal field of view: (90° cylindrical projection)
Principal distance: 812.5mm

Camera: Nikon Z6
Lens: 50mm (Nikkor Z 50mm f/1.8)
Camera height: 1.5m AGL
Date and time: 17/07/2024 12:24



Wind Farm Status
Turbine Colour Key





Wireline



Blue turbine annotation represents those turbines that will feature Aviation Warning Lights (AWLs)



Photomontage

View flat at a comfortable arm's length

OS reference:	237235 897593	Horizontal field of view:	53.5° (planar projection)	Camera:	Nikon Z6
Eye Level:	183m AOD	Principal distance:	812.5mm	Lens:	50mm (Nikkor Z 50mm f/1.8)
Direction of view:	82°	Paper size:	841 x 297 mm	Camera height:	1.5m AGL
Distance to Development:	2.45km	Correct printed image size:	820 x 260 mm	Date and time:	17/07/2024 12:24

