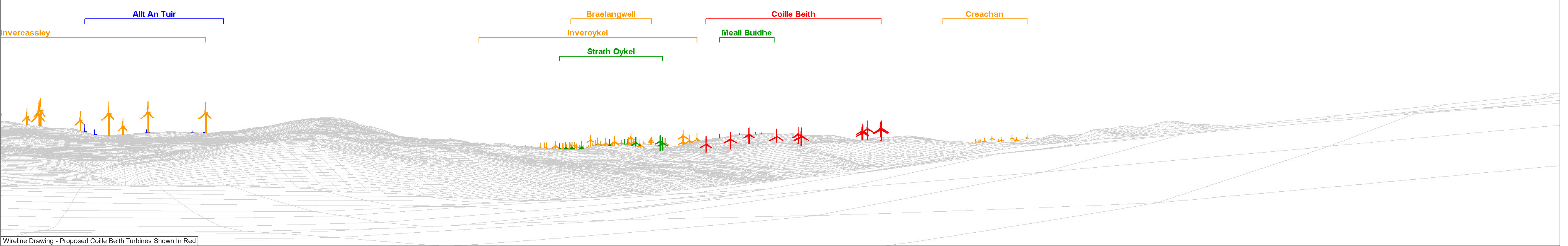




Baseline Photograph

This image provides landscape and visual context only




Wireline Drawing - Proposed Coille Beith Turbines Shown In Red



Baseline Photograph

This image provides landscape and visual context only




Wireline Drawing showing Operational and Consented Cumulative Sites



OS reference: 232901 905174
Eye Level: 158m AOD
Direction of view: 219°
Distance to Development: 9.60km

Horizontal field of view: (90° cylindrical projection)
Principal distance: 812.5mm

Camera: Nikon Z6
Lens: 50mm (Nikkor Z 50mm f/1.8)
Camera height: 1.5m AGL
Date and time: 17/07/2024 13:12




Wind Farm Status
Turbine Colour Key





Baseline Photograph

This image provides landscape and visual context only



Wireline Drawing

Figure: 4.33c
Viewpoint 21: A837, Loch Craggie



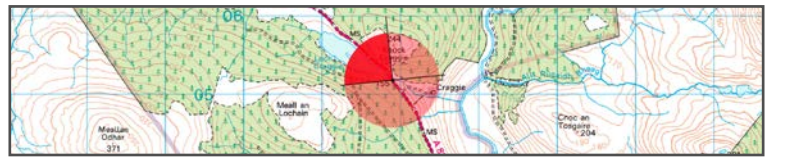
Wind Farm Status
Turbine Colour Key

			
Operational	Consented	Application	Scoping

OS reference: 232901 905174
Eye Level: 158m AOD
Direction of view: 309°
Distance to Development: 9.60km

Horizontal field of view: (90° cylindrical projection)
Principal distance: 812.5mm


Camera: Nikon Z6
Lens: 50mm (Nikkor Z 50mm f/1.8)
Camera height: 1.5m AGL
Date and time: 17/07/2024 13:12



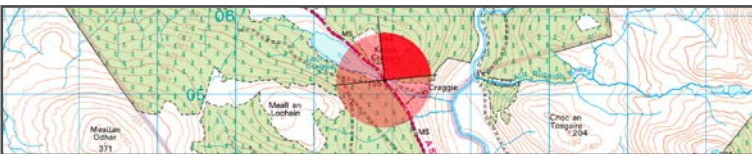


Baseline Photograph

This image provides landscape and visual context only



Wireline Drawing

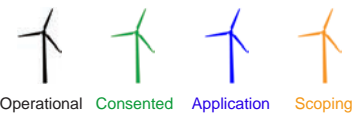


OS reference: 232901 905174
Eye Level: 158m AOD
Direction of view: 39°
Distance to Development: 9.60km

Horizontal field of view: (90° cylindrical projection)
Principal distance: 812.5mm

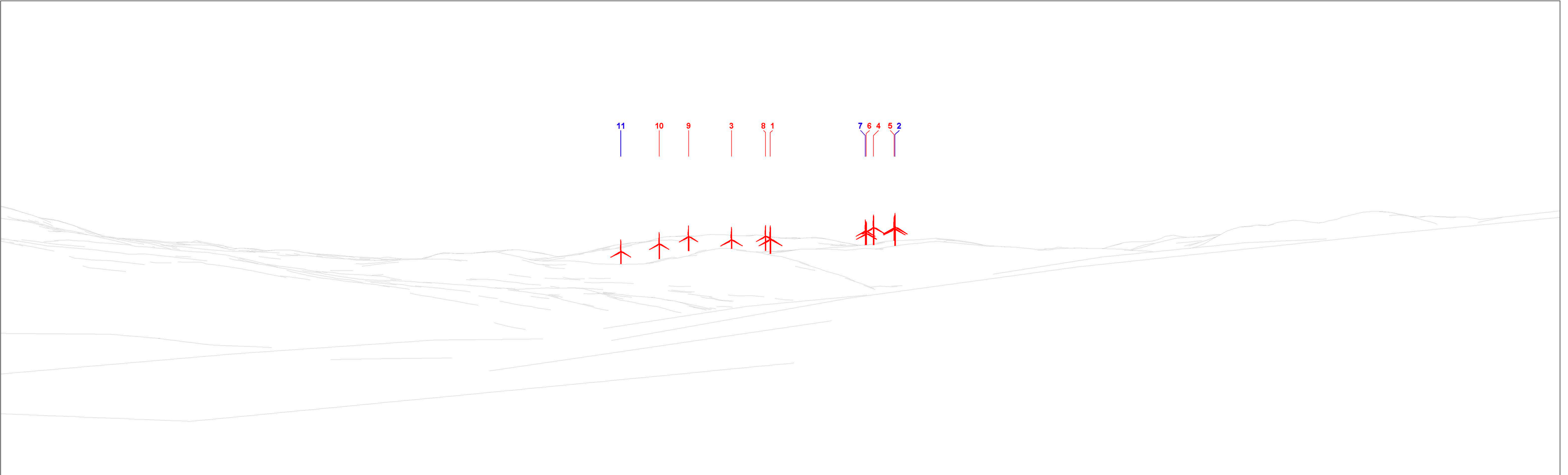
Camera:
Lens:
Camera height:
Date and time:

Nikon Z6
50mm (Nikkor Z 50mm f/1.8)
1.5m AGL
17/07/2024 13:12



Wind Farm Status
Turbine Colour Key





Wireline



OS reference:	232901 905174	Horizontal field of view:	53.5° (planar projection)
Eye Level:	158m AOD	Principal distance:	812.5mm
Direction of view:	129°	Paper size:	841 x 297 mm
Distance to Development:	9.60km	Correct printed image size:	820 x 260 mm

Blue turbine annotation represents those turbines that will feature Aviation Warning Lights (AWLs)



Photomontage

View flat at a comfortable arm's length

OS reference:	232901 905174	Horizontal field of view:	53.5° (planar projection)	Camera:	Nikon Z6
Eye Level:	158m AOD	Principal distance:	812.5mm	Lens:	50mm (Nikkor Z 50mm f/1.8)
Direction of view:	129°	Paper size:	841 x 297 mm	Camera height:	1.5m AGL
Distance to Development:	9.60km	Correct printed image size:	820 x 260 mm	Date and time:	17/07/2024 13:12

