

Wireline Drawing - Proposed Coille Beith Turbines Shown In Red.

Figure: 4.36a
Viewpoint 24: Minor Road North of the A837 Near the Crofting Township Area of Altass
Coille Beith Wind Farm Environmental Impact Assessment Report



Wind Farm Status
Turbine Colour Key

Operational	Consented	Application	Scoping

OS reference: 250151 900316
Eye Level: 55m AOD
Direction of view: 256°
Distance to Development: 7.76km

Horizontal field of view: (90° cylindrical projection)
Principal distance: 812.5mm

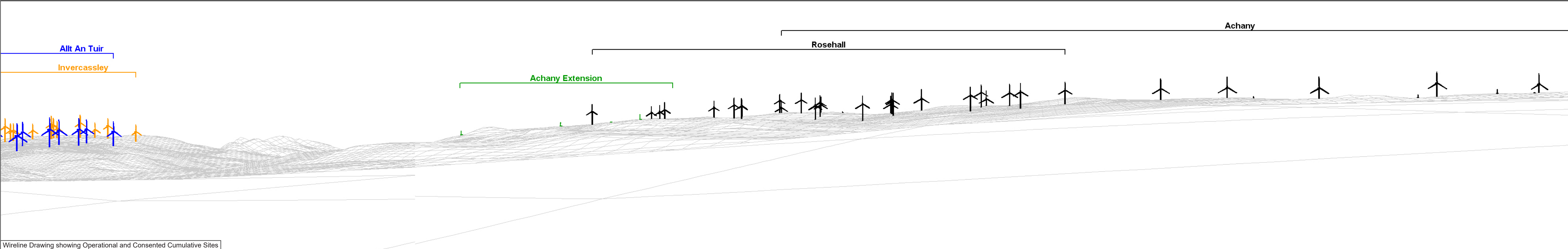
Camera: Nikon D5
Lens: Nikon 50mm (Nikkor AF50mm 1.8)
Camera height: 1.5m AGL
Date and time: 18/02/2025 14:33





Baseline Photograph

This image provides landscape and visual context only



Wireline Drawing showing Operational and Consented Cumulative Sites

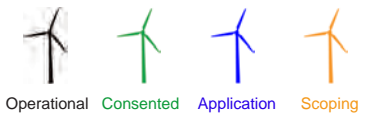


OS reference: 250151 900316
Eye Level: 55m AOD
Direction of view: 346°
Distance to Development: 7.76km

Horizontal field of view: (90° cylindrical projection)
Principal distance: 812.5mm

Camera:
Lens:
Camera height:
Date and time:

Nikon D5
Nikon 50mm (Nikkor AF50mm 1.8)
1.5m AGL
18/02/2025 14:33



Wind Farm Status
Turbine Colour Key



Viewpoint 24: Minor Road North of the A837 Near the Crofting Township Area of Altas


Coille Beith Wind Farm Environmental Impact Assessment Report

Figure: 4.36b



Baseline Photograph

This image provides landscape and visual context only



Wireline Drawing

Figure: 4.36c
Viewpoint 24: Minor Road North of the A837 Near the Crofting Township Area of Altass
Coille Beith Wind Farm Environmental Impact Assessment Report



Wind Farm Status
Turbine Colour Key

Operational	Consented	Application	Scoping

OS reference: 250151 900316
Eye Level: 55m AOD
Direction of view: 76°
Distance to Development: 7.76km

Horizontal field of view: (90° cylindrical projection)
Principal distance: 812.5mm

Camera:
Lens:
Camera height:
Date and time:


Nikon D5
Nikon 50mm (Nikkor AF50mm 1.8)
1.5m AGL
18/02/2025 14:33



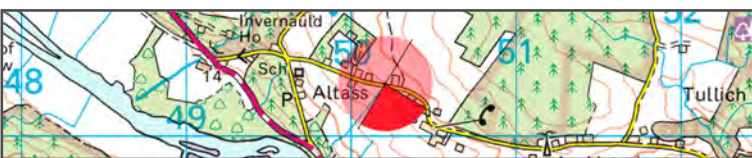


Baseline Photograph

This image provides landscape and visual context only



Wireline Drawing




OS reference: 250151 900316
Eye Level: 55m AOD
Direction of view: 166°
Distance to Development: 7.76km

Horizontal field of view: (90° cylindrical projection)
Principal distance: 812.5mm

Camera:
Lens:
Camera height:
Date and time:

Nikon D5
Nikon 50mm (Nikkor AF50mm 1.8)
1.5m AGL
18/02/2025 14:33




Wind Farm Status
Turbine Colour Key



Viewpoint 24: Minor Road North of the A837 Near the Crofting Township Area of Altass

Coille Beith Wind Farm Environmental Impact Assessment Report

Figure: 4.36d



Wireline

Blue turbine annotation represents those turbines that will feature Aviation Warning Lights (AWLs)



Photomontage

View flat at a comfortable arm's length

OS reference:	250151 900316	Horizontal field of view:	53.5° (planar projection)	Camera:	Nikon D5
Eye Level:	55m AOD	Principal distance:	812.5mm	Lens:	Nikon 50mm (Nikkor AF50mm 1.8)
Direction of view:	255°	Paper size:	841 x 297 mm	Camera height:	1.5m AGL
Distance to Development:	7.76km	Correct printed image size:	820 x 260 mm	Date and time:	18/02/2025 14:33

