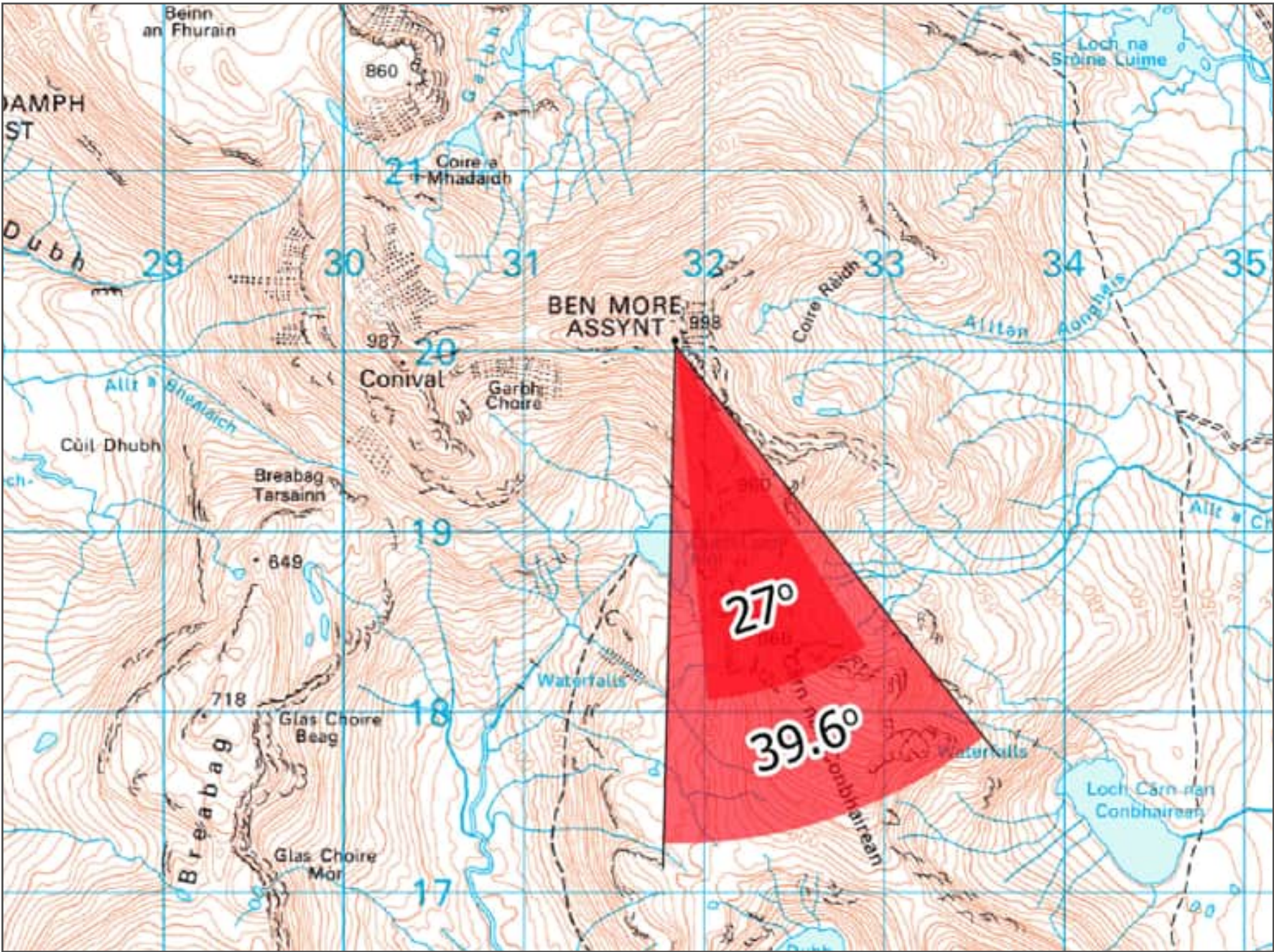


Figure 4.15g - Viewpoint 3: Ben More Assynt 998m Summit.



Grid Reference: 231837 920056 Distance to nearest turbine: 22.91km AOD: 998m


This viewpoint is located approximately 8.5km Northeast of Loch Awe.

Travelling north on the A837 from Loch Awe drive for 6km afterwhich you will arrive at the Inchnadamph Hotel on yoiur right. Park in the car park here.

From this point on it is strongly recommended that the user sources designated mapping for this walk. There are several websites detailing walks to the summit of Ben More Assynt.

The camera location is at the summit cairn as shown in the adjacent photograph.

Extent of 50mm single frame image



Photomontage

Figure 4.15h
Viewpoint 3
Ben More Assynt 998m Summit

Distance to nearest turbine: 22.91km Camera: Nikon Z6 Focal Length: 50mm vertical (27°) x 28mm horizontal (65.5°) Camera height: 1.5m Date: 07/09/2024 13:53


The images contained on this page and the following page are not representative of scale and distance from the actual viewpoint and show the wind farm development in its wider landscape context only.

For empirical testing, the wireline image on the next page can be accurately assessed in the field when converted to a transparency. If viewed with one eye at a distance of 300mm from exactly the same location and height as the original camera lens, the image will fit the real landscape cues.

Figure 4.15i



Viewpoint 3 Wireline Overlay





Viewpoint 3 (Figure 4.15j)
Ben More Assynt 998m Summit

Distance to nearest turbine: 22.91km Camera: Nikon Z6

Focal Length: 50mm Camera height: 1.5m Date: 07/09/2024 13:53

This image should be viewed at a comfortable arms length (approx. 500mm)



Viewpoint 3 (Figure 4.15k)
Ben More Assynt 998m Summit

Distance to nearest turbine: 22.91km

Camera: Nikon Z6

Focal Length: 75mm

Camera height: 1.5m

Date: 07/09/2024 13:53

This image should be viewed at a comfortable arms length (approx. 500mm)