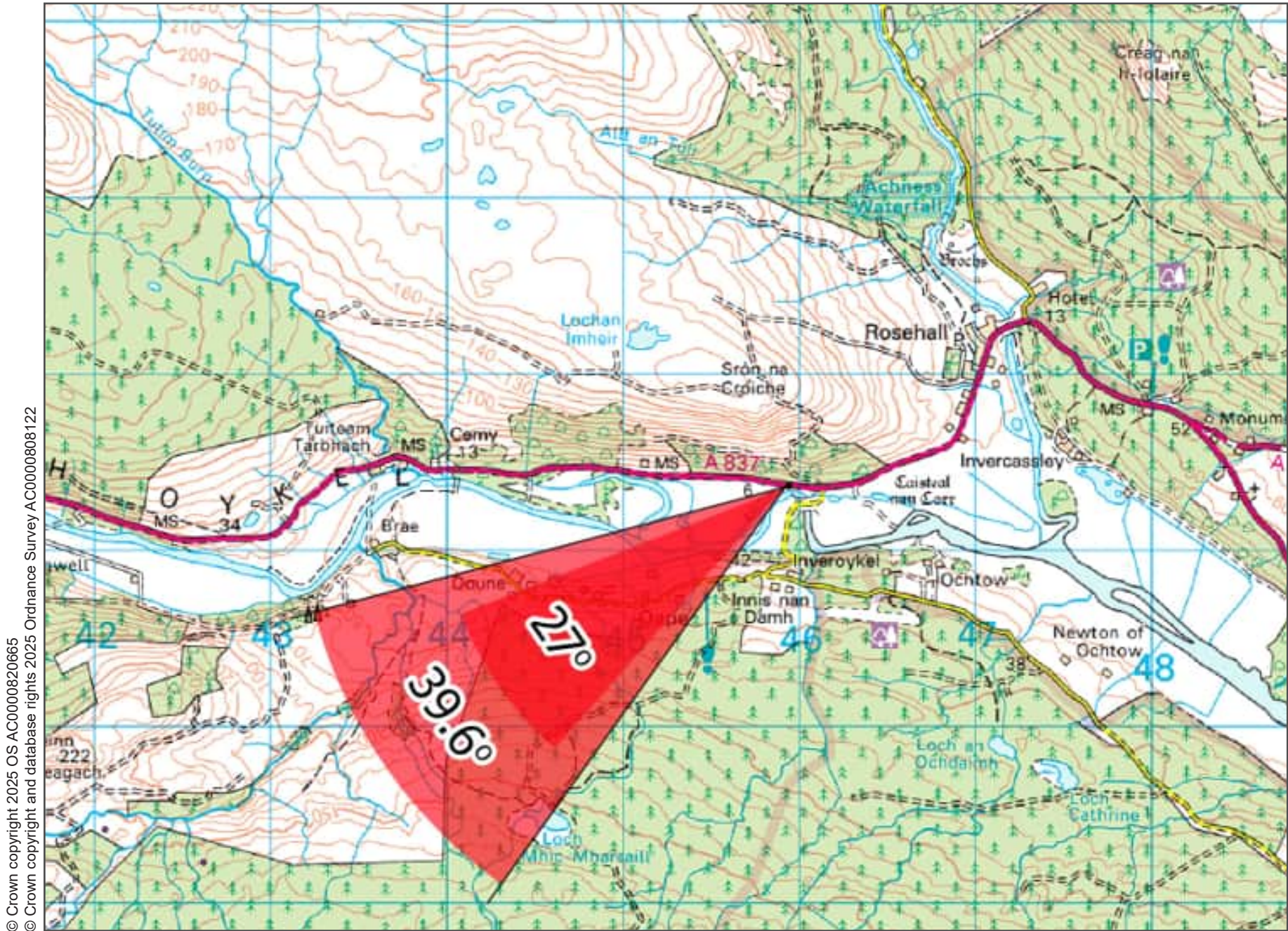


Figure 4.20j - Viewpoint 8: A837 Strath Oykel.



Grid Reference: 245939 901360 Distance to nearest turbine: 3.95km AOD: 12m

This viewpoint is located approximately 1.5km Southwest of Invercassley.

Travel from Invercassley on the A837 in a southwesterly direction for 1.5km. At this point you'll come upon the River Oykel on your left and an entrance in to a private estate.

The camera location is in the passing place at the entrance as shown in the adjacent photograph.




Figure 4.20k
Viewpoint 8
A837 Strath Oykel

Distance to nearest turbine: 3.95km Camera: Nikon Z6 Focal Length: 50mm vertical (27°) x 28mm horizontal (65.5°) Camera height: 1.5m Date: 17/07/2024 10:37

The images contained on this page and the following page are not representative of scale and distance from the actual viewpoint and show the wind farm development in its wider landscape context only.


For empirical testing, the wireline image on the next page can be accurately assessed in the field when converted to a transparency. If viewed with one eye at a distance of 300mm from exactly the same location and height as the original camera lens, the image will fit the real landscape cues.

Figure 4.20I



Viewpoint 8 Existing View

Viewpoint 8 Wireline Overlay





Viewpoint 8 (Figure 4.20m)
A837 Strath Oykel

Distance to nearest turbine: 3.95km

Camera: Nikon Z6

Focal Length: 50mm

Camera height: 1.5m

Date: 17/07/2024 10:37

This image should be viewed at a comfortable arms length (approx. 500mm)



Viewpoint 8 (Figure 4.20n)
A837 Strath Oykel

This image should be viewed at a comfortable arms length (approx. 500mm)

Distance to nearest turbine: 3.95km

Camera: Nikon Z6

Focal Length: 75mm

Camera height: 1.5m

Date: 17/07/2024 10:37