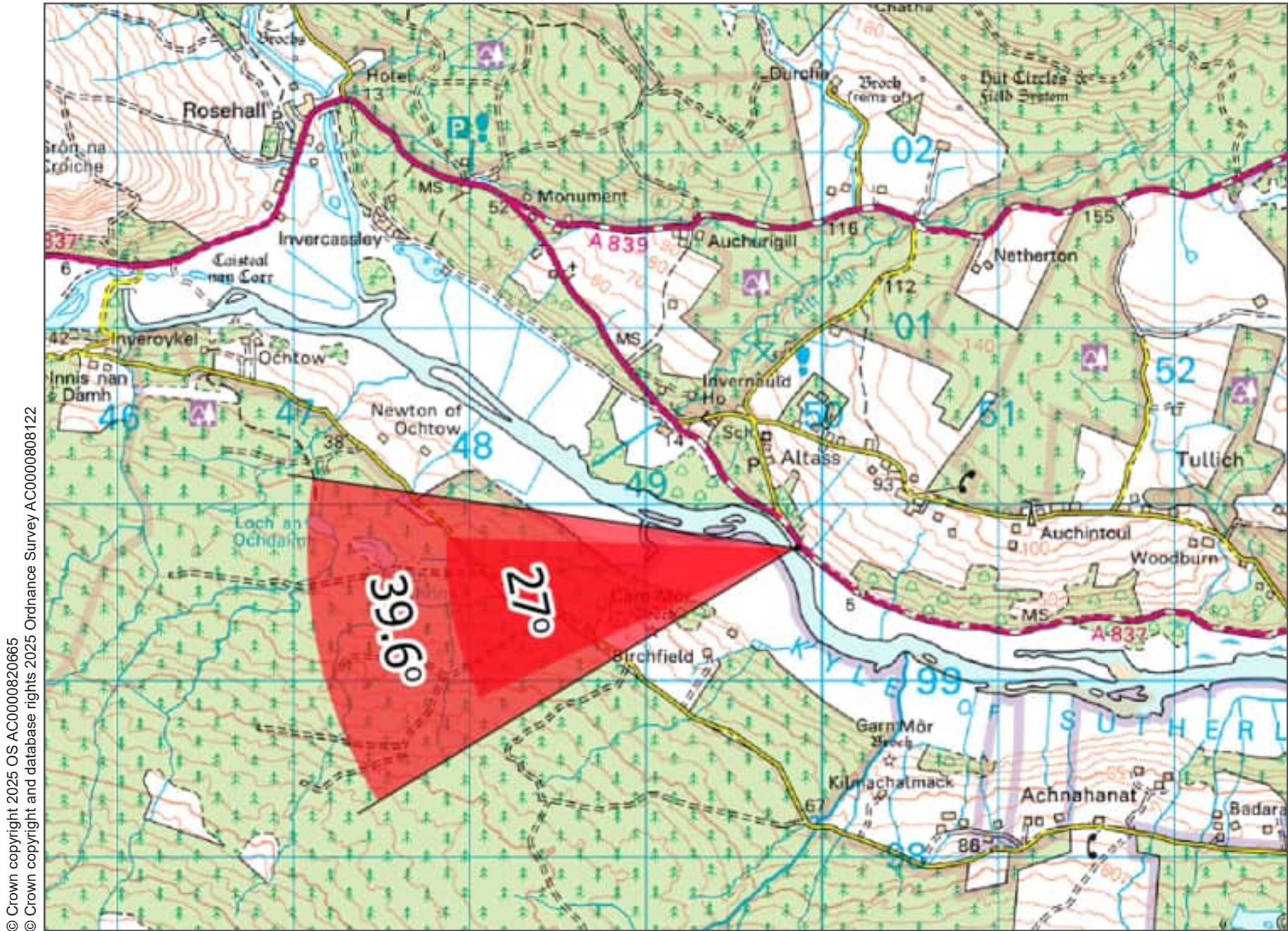


Figure 4.21j - Viewpoint 9: A837, Kyle of Sutherland.



Grid Reference: 249860 899751 Distance to nearest turbine: 6.86km AOD: 12m

This viewpoint is located approximately 3.7km Southeast of Invercassley.

Travel from Invercassley on the A837 in a southeasterly direction towards Invershin and Bonar Bridge. Remain on the A837 as it passes the junction off left for the A839. Continue for 2.5km at which point you will come up alongside the Kyle of Sutherland and a turning up to the left signposted to Rosehall Hall and Atlass.

The camera location is at this junction up against the gate on the opposite side of the road as shown in the adjacent photograph.






Figure 4.21k
Viewpoint 9
A837, Kyle of Sutherland

Distance to nearest turbine: 6.86km Camera: Nikon Z6 Focal Length: 50mm vertical (27°) x 28mm horizontal (65.5°) Camera height: 1.5m Date: 17/07/2024 10:01

The images contained on this page and the following page are not representative of scale and distance from the actual viewpoint and show the wind farm development in its wider landscape context only.


For empirical testing, the wireline image on the next page can be accurately assessed in the field when converted to a transparency. If viewed with one eye at a distance of 300mm from exactly the same location and height as the original camera lens, the image will fit the real landscape cues.

Figure 4.211



Viewpoint 9 Existing View

Viewpoint 9 Wireline Overlay





Viewpoint 9 (Figure 4.21m)
A837, Kyle of Sutherland

Distance to nearest turbine: 6.86km

Camera: Nikon Z6

Focal Length: 50mm

Camera height: 1.5m

Date: 17/07/2024 10:01

This image should be viewed at a comfortable arms length (approx. 500mm)



Viewpoint 9 (Figure 4.21n)
A837, Kyle of Sutherland

Distance to nearest turbine: 6.86km

Camera: Nikon Z6

Focal Length: 75mm

Camera height: 1.5m

Date: 17/07/2024 10:01

This image should be viewed at a comfortable arms length (approx. 500mm)