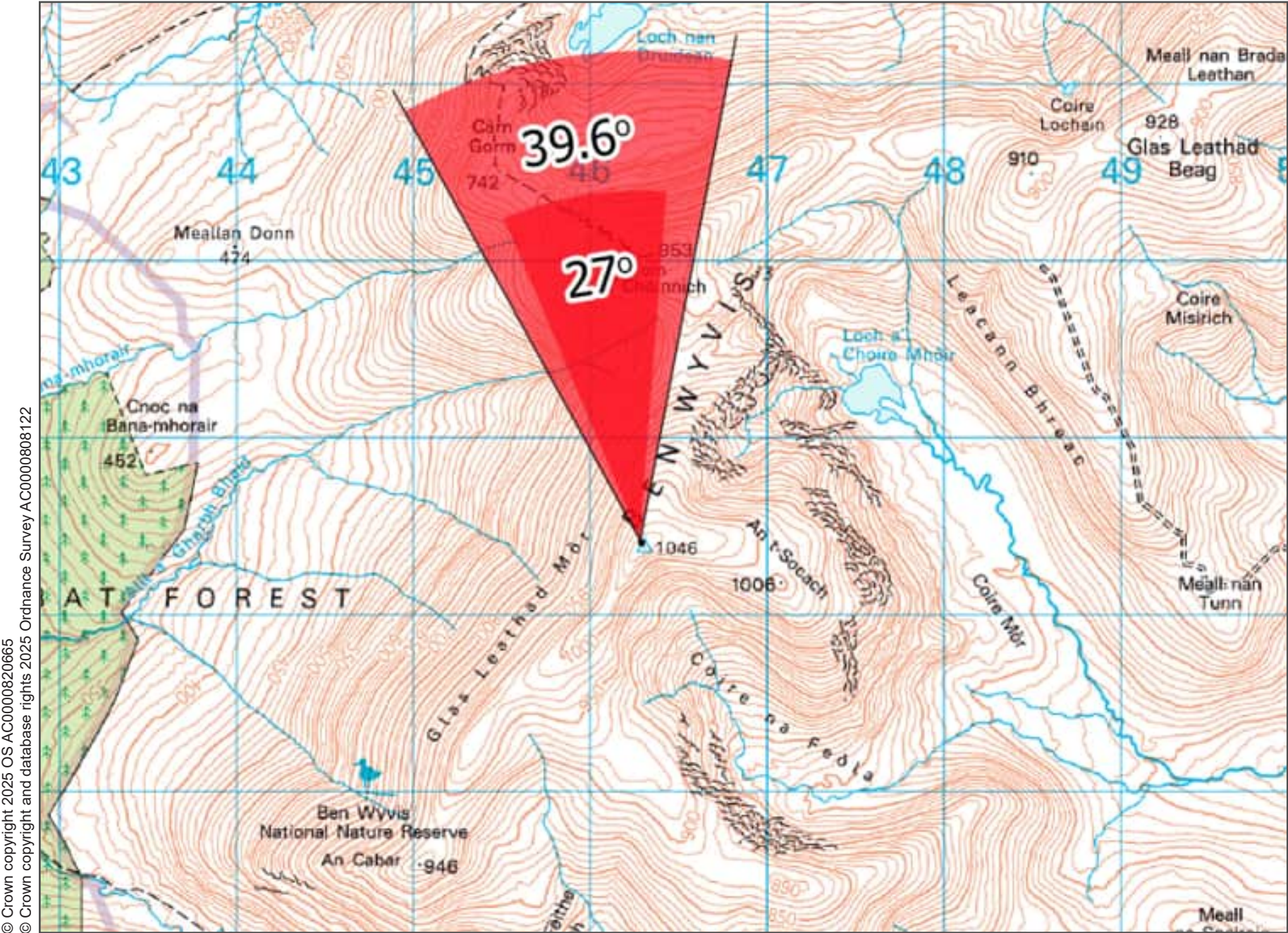


Figure 4.24g - Viewpoint 12: Ben Wyvis Summit.



Grid Reference: 246289 868401 Distance to nearest turbine: 29.05km AOD: 1046m

This viewpoint is located approximately 12.8km Southeast of Dingwall.

From Dingwall travel west on the A835 towards Garbat. Just before Garbat, turn in to the Ben Wyvis National Nature Reserve car park on your right. Park here.

From this point on it is strongly recommended that the user sources designated mapping for this walk. There are several websites detailing walks to the summit of Ben Wyvis.

The camera location is just below the summit cairn as shown in the adjacent photograph.




Figure 4.24h
Viewpoint 12
Ben Wyvis Summit

Distance to nearest turbine: 29.05km Camera: Canon EOS 5D Mk3 Focal Length: 50mm vertical (27°) x 28mm horizontal (65.5°) Camera height: 1.5m Date: 14/08/2024 15:48

The images contained on this page and the following page are not representative of scale and distance from the actual viewpoint and show the wind farm development in its wider landscape context only.


For empirical testing, the wireline image on the next page can be accurately assessed in the field when converted to a transparency. If viewed with one eye at a distance of 300mm from exactly the same location and height as the original camera lens, the image will fit the real landscape cues.

Figure 4.24i



Viewpoint 12 Existing View

Viewpoint 12 Wireline Overlay





Viewpoint 12 (Figure 4.24j)
Ben Wyvis Summit

Distance to nearest turbine: 29.05km Camera: Canon EOS 5D Mk3 Focal Length: 50mm Camera height: 1.5m Date: 14/08/2024 15:48

This image should be viewed at a comfortable arms length (approx. 500mm)



Viewpoint 12 (Figure 4.24k)
Ben Wyvis Summit

This image should be viewed at a comfortable arms length (approx. 500mm)

Distance to nearest turbine: 29.05km Camera: Canon EOS 5D Mk3 Focal Length: 75mm Camera height: 1.5m Date: 14/08/2024 15:48