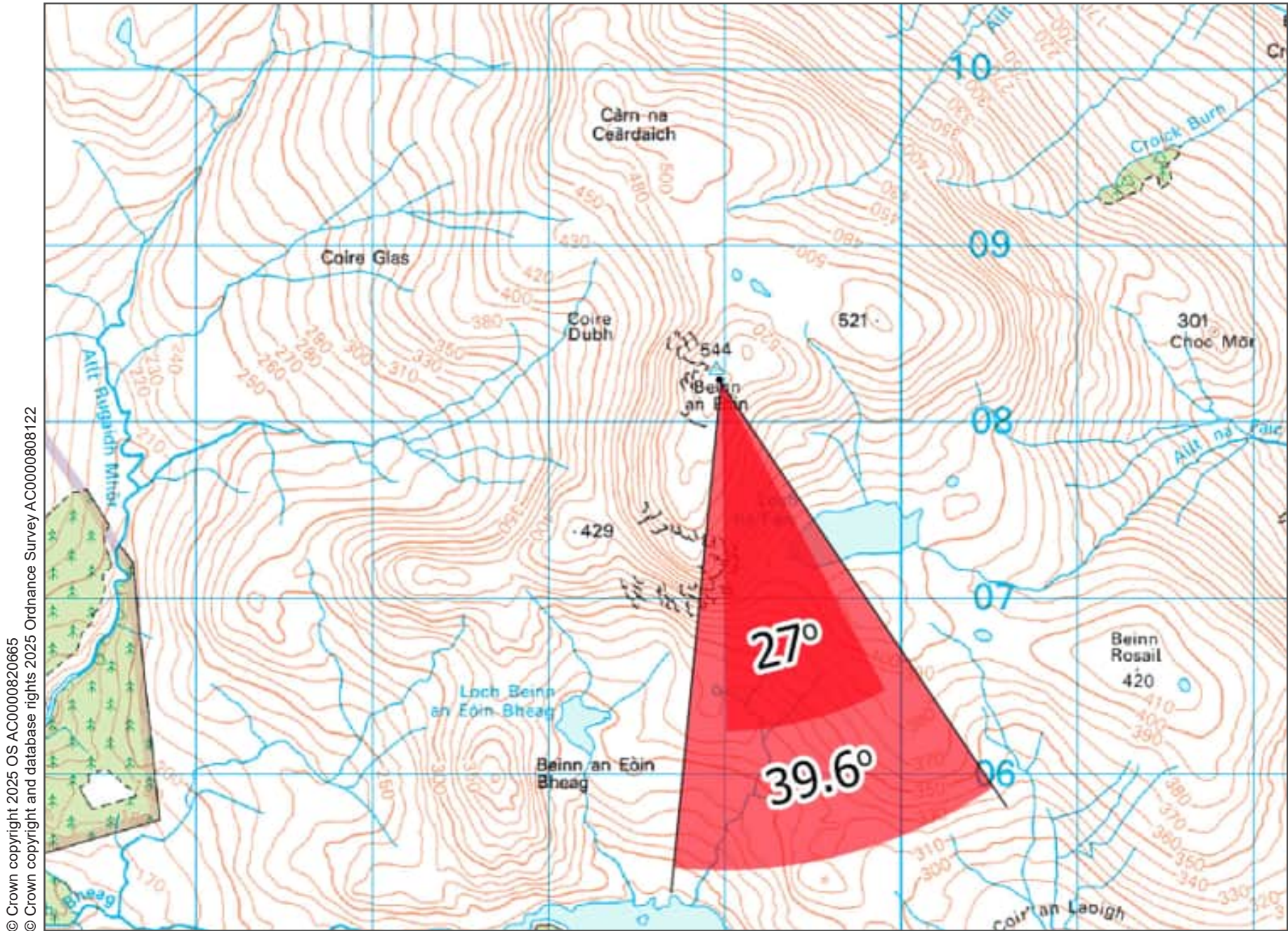


Figure 4.26g - Viewpoint 14: Beinn an Eoin Summit.



Grid Reference: 243203 883670 Distance to nearest turbine: 9.35km AOD: 544m

This viewpoint is located approximately 7.5km North of Oykel Bridge.

Travel from Ledmore on the A837 in a southeasterly direction until you reach Oykel Bridge. Pass the hotel on your left and immediately before the bridge, take the minor road off right and park in the layby at the bridge.

From this point on it is strongly recommended that the user sources designated mapping for this walk. There are several websites detailing walks to the summit of Beinn an Eoin.

The camera location is by the cairn on the ridge as shown in the adjacent photograph.




Figure 4.26h
Viewpoint 14
Beinn an Eoin Summit

Distance to nearest turbine: 9.35km Camera: Canon EOS 6D Focal Length: 50mm vertical (27°) x 28mm horizontal (65.5°) Camera height: 1.5m Date: 19/03/2025 13:35

The images contained on this page and the following page are not representative of scale and distance from the actual viewpoint and show the wind farm development in its wider landscape context only.


For empirical testing, the wireline image on the next page can be accurately assessed in the field when converted to a transparency. If viewed with one eye at a distance of 300mm from exactly the same location and height as the original camera lens, the image will fit the real landscape cues.

Figure 4.26i



Viewpoint 14 Existing View

Viewpoint 14 Wireline Overlay





Viewpoint 14 (Figure 4.26j)
Beinn an Eoin Summit

Distance to nearest turbine: 9.35km

Camera: Canon EOS 6D

Focal Length: 50mm

Camera height: 1.5m

Date: 19/03/2025 13:35

This image should be viewed at a comfortable arms length (approx. 500mm)



Viewpoint 14 (Figure 4.26k)
Beinn an Eoin Summit

Distance to nearest turbine: 9.35km

Camera: Canon EOS 6D

Focal Length: 75mm

Camera height: 1.5m

Date: 19/03/2025 13:35

This image should be viewed at a comfortable arms length (approx. 500mm)