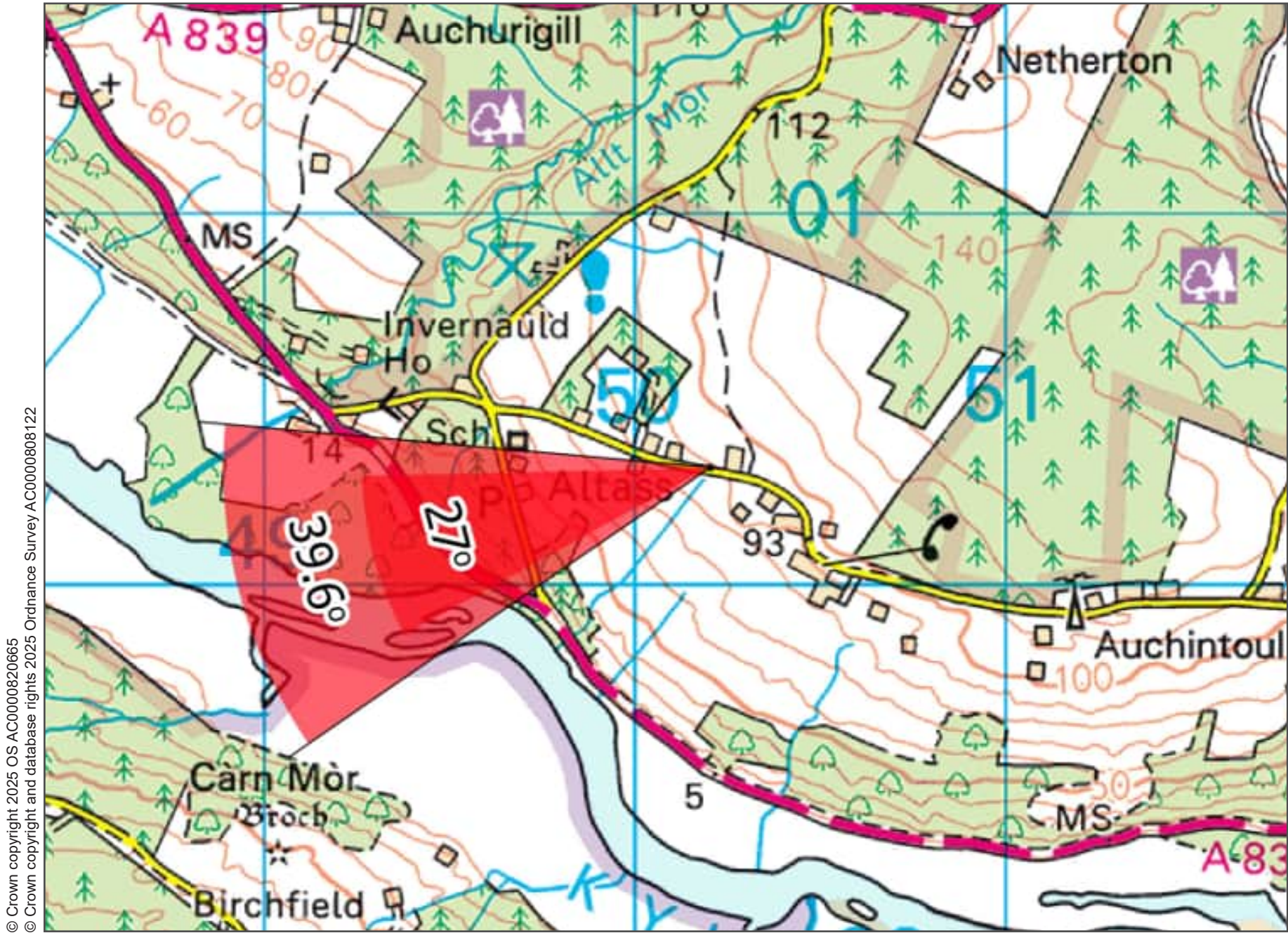


Figure 4.36g - Viewpoint 24: Minor Road North of the A837 Near the Crofting Township Area of Altass.



© Crown copyright 2025 OS AC0000820665  
© Crown copyright and database rights 2025 Ordnance Survey AC0000808122

Grid Reference: 250151 900316      Distance to nearest turbine: 7.76km      AOD: 88m


This viewpoint is located approximately 3.5km Southwest of Invercassley.

From Invercassley, travel southwest on the A837 towards Bonar Bridge. Continue for 1.2km at which point you will come to the junction with the A839. Stay on the A837 towards Bonar Bridge for a further 1.5km. Look out for the turning off left signposted to Altass, Rosehall Hall and Ravens Rock Gorge. Turn left here. Stay on the road past Rosehall village hall and the primary school. After 500m you will pass a white bungalow up on your left. Continue past this to the next passing place. Park here at the very end of the passing place.

The camera location is back down towards the white bungalow oppostie the tree on the right in the field as shown in the adjacent photograph.







**Figure 4.36h**  
**Viewpoint 23**  
**Minor Road North of the A837 Near the**  
**Crofting Township Area of Altass**

Distance to nearest turbine: 7.76km      Camera: Nikon D5      Focal Length: 50mm vertical (27°) x 28mm horizontal (65.5°)      Camera height: 1.5m      Date: 18/03/2025 14:33

The images contained on this page and the following page are not representative of scale and distance from the actual viewpoint and show the wind farm development in its wider landscape context only.

For empirical testing, the wireline image on the next page can be accurately assessed in the field when converted to a transparency. If viewed with one eye at a distance of 300mm from exactly the same location and height as the original camera lens, the image will fit the real landscape cues.




Figure 4.36i



Viewpoint 24 Existing View

Viewpoint 24 Wireline Overlay







**Viewpoint 24 (Figure 4.36j)**  
**Minor Road North of the A837 Near the Crofting Township Area of Altass**

This image should be viewed at a comfortable arms length (approx. 500mm)

Distance to nearest turbine: 7.76km

Camera: Nikon D5

Focal Length: 50mm

Camera height: 1.5m

Date: 18/03/2025 14:33





**Viewpoint 24 (Figure 4.36k)**  
**Minor Road North of the A837 Near the Crofting Township Area of Altass**

This image should be viewed at a comfortable arms length (approx. 500mm)

Distance to nearest turbine: 7.76km

Camera: Nikon D5

Focal Length: 75mm

Camera height: 1.5m

Date: 18/03/2025 14:33