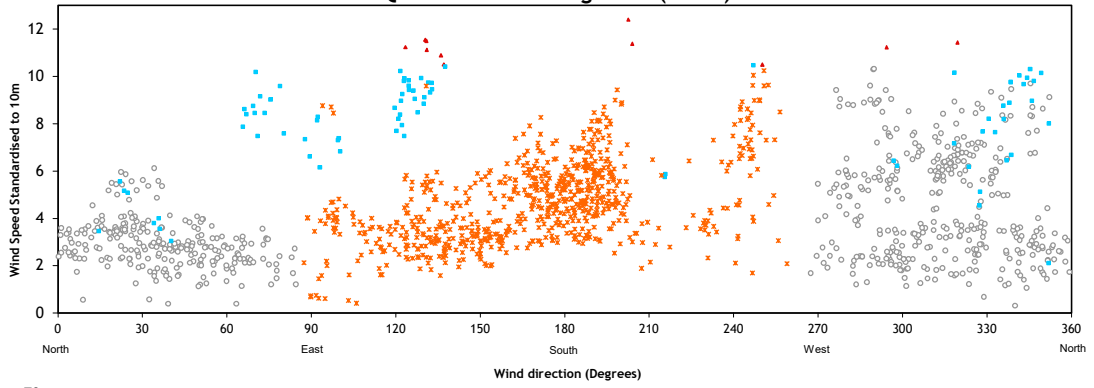
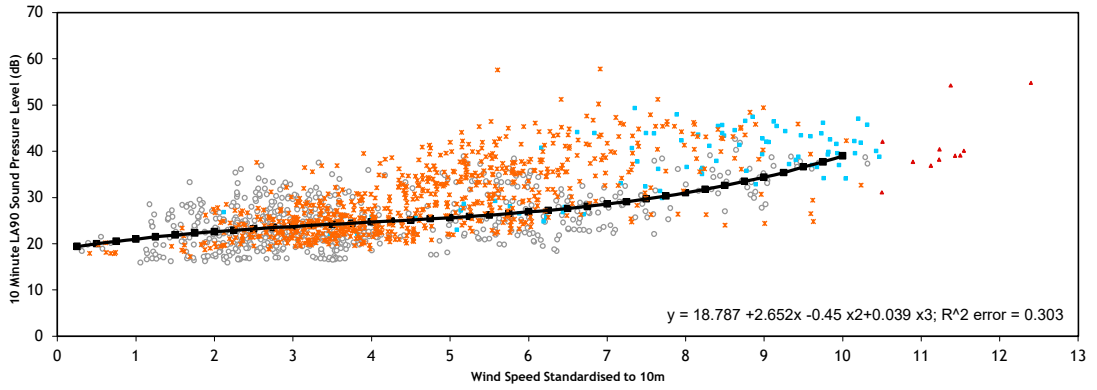


ETSU-R-97 QUIET DAYTIME - Tighnaid(NML1)

Wind Conditions Quiet Daytime



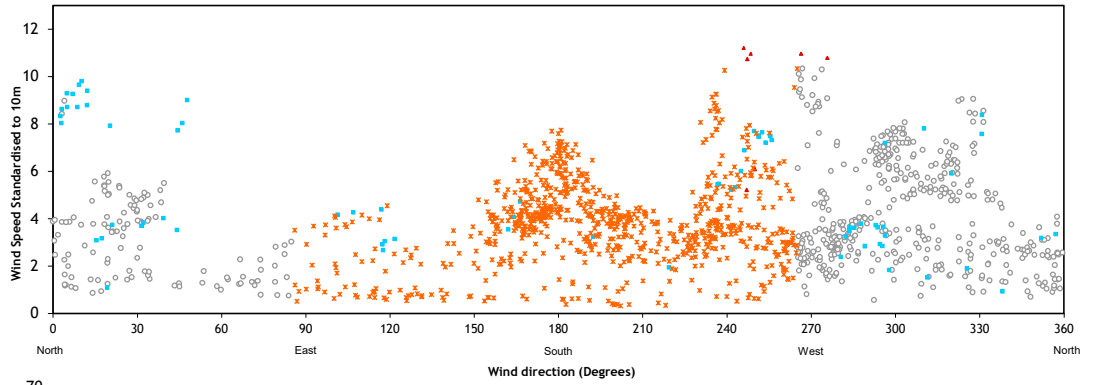
Regression Analysis Quiet Daytime



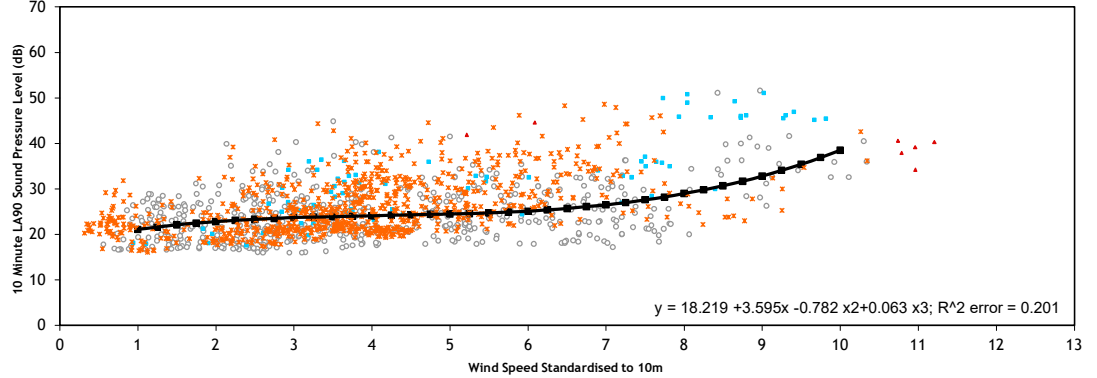
Wind Speed (m/s)	2	3	4	5	6	7	8	9	10	11	12	Total
Number of data points	139	179	80	40	65	41	17	25	4	0	0	590
Prevailing Background	22.6	23.7	24.7	25.6	26.9	28.6	31	34.4	39	-	-	

ETSU-R-97 NIGHT-TIME - Tighnaid(NML1)

Wind Conditions Night-Time



Regression Analysis Night-Time



Wind Speed (m/s)	2	3	4	5	6	7	8	9	10	11	12	Total
Number of data points	96	117	68	67	48	52	18	16	5	0	0	487
Prevailing Background	22.8	23.7	24.1	24.5	25.1	26.5	29	32.8	38.5	-	-	

Legend:

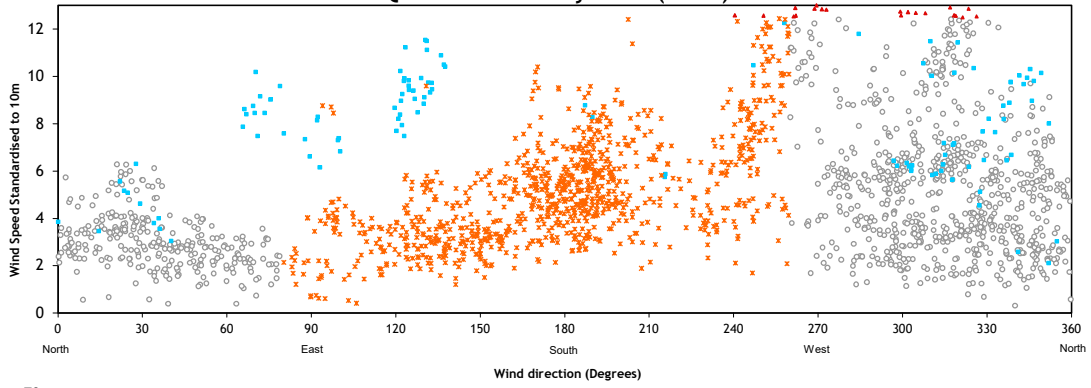
- LA90 10 Minute Measurement Point
- Line of best fit
- Line of best fit flat lined where appropriate(Prevailing Background)
- Excluded Data-Manual exclusion
- Excluded Data-Rain
- Excluded Data-Filtered Wind Direction

Project Craig Watch Wind Farm
Client Craig Watch Wind Farm Limited
Title Wind Conditions&Regression Analysis
Figure Number A1.2a
Drawn GC
Checked JM
Date 05/01/2022
Document Reference 14138-006

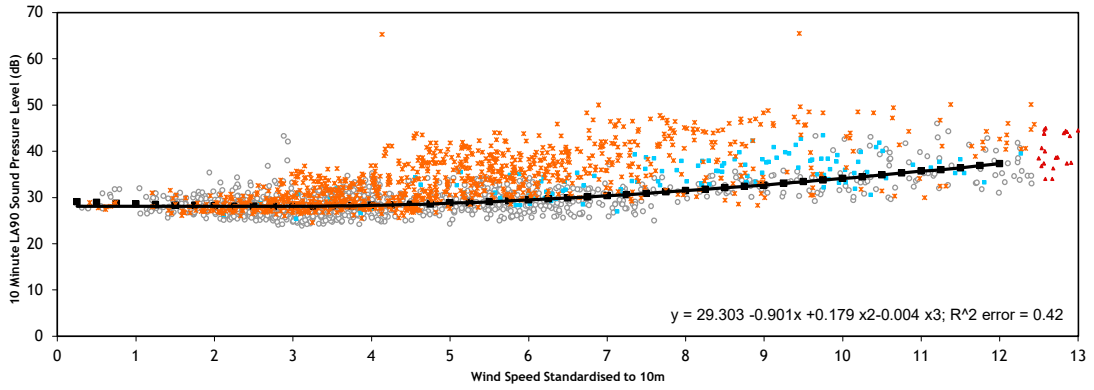


ETSU-R-97 QUIET DAYTIME - Lynebain(NML2)

Wind Conditions Quiet Daytime



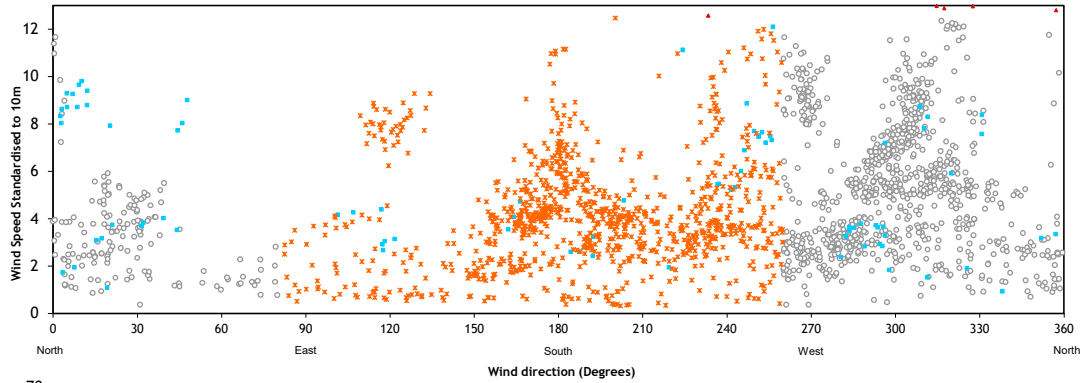
Regression Analysis Quiet Daytime



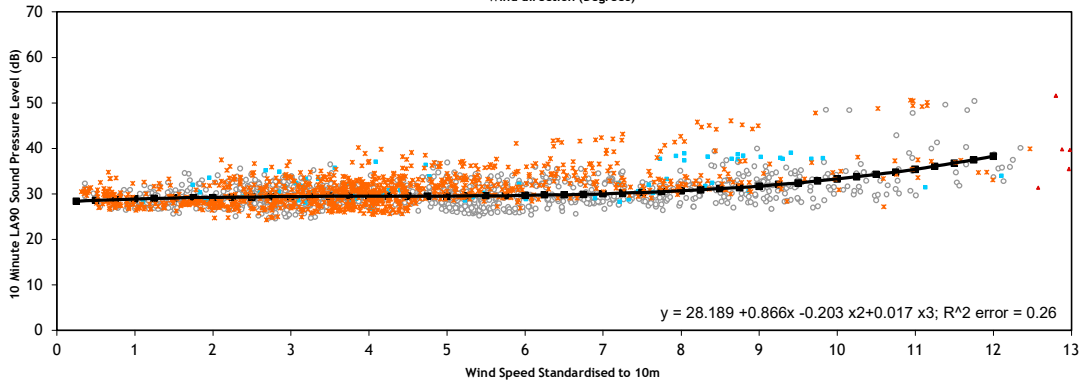
Wind Speed (m/s)	2	3	4	5	6	7	8	9	10	11	12	Total
Number of data points	169	232	167	100	138	70	23	32	29	27	24	1011
Prevailing Background	28.1	28.1	28.3	28.8	29.5	30.4	31.5	32.7	34.1	35.7	37.3	

ETSU-R-97 NIGHT-TIME - Lynebain(NML2)

Wind Conditions Night-Time



Regression Analysis Night-Time



Wind Speed (m/s)	2	3	4	5	6	7	8	9	10	11	12	Total
Number of data points	123	201	109	170	111	76	68	79	39	19	15	1010
Prevailing Background	29.2	29.4	29.5	29.5	29.7	30	30.7	31.7	33.3	35.4	38.3	

Legend:

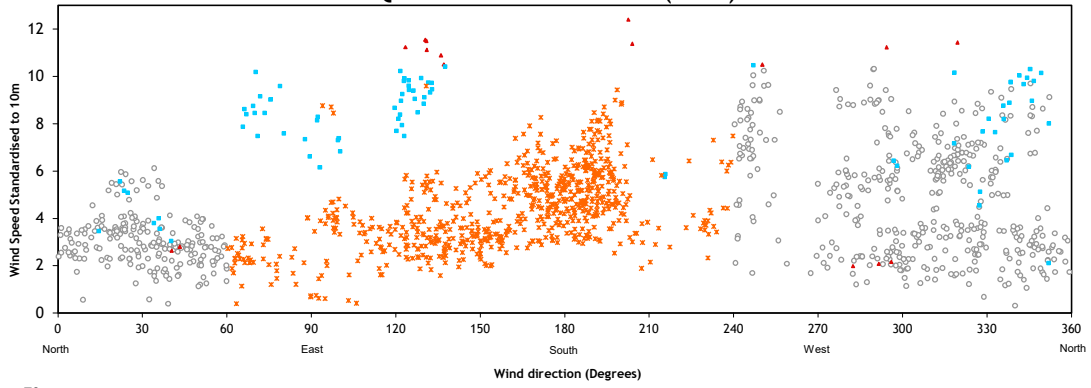
- LA90 10 Minute Measurement Point
- Line of best fit
- Line of best fit flat lined where appropriate(Prevailing Background)
- Excluded Data-Manual exclusion
- Excluded Data-Rain
- Excluded Data-Filtered Wind Direction

Project Craig Watch Wind Farm
Client Craig Watch Wind Farm Limited
Title Wind Conditions&Regression Analysis
Figure Number A1.2b
Drawn GC
Checked JM
Date 05/01/2022
Document Reference 14138-006

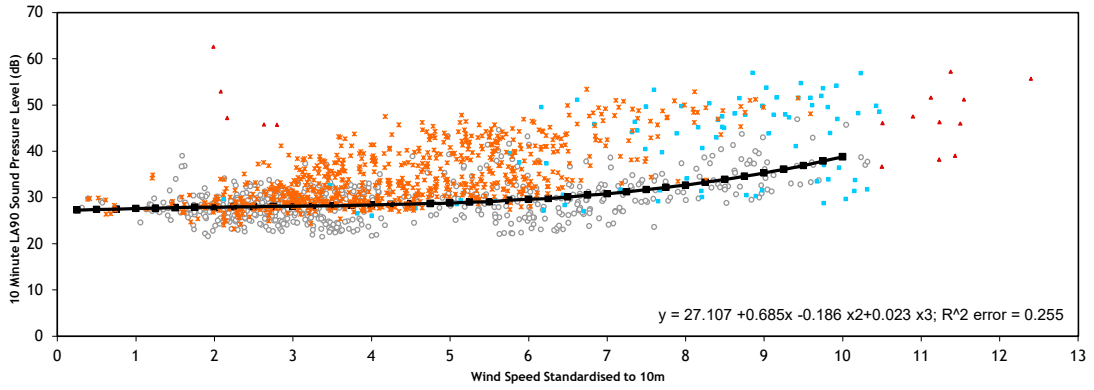


ETSU-R-97 QUIET DAYTIME - Belcherrie(NML3)

Wind Conditions Quiet Daytime



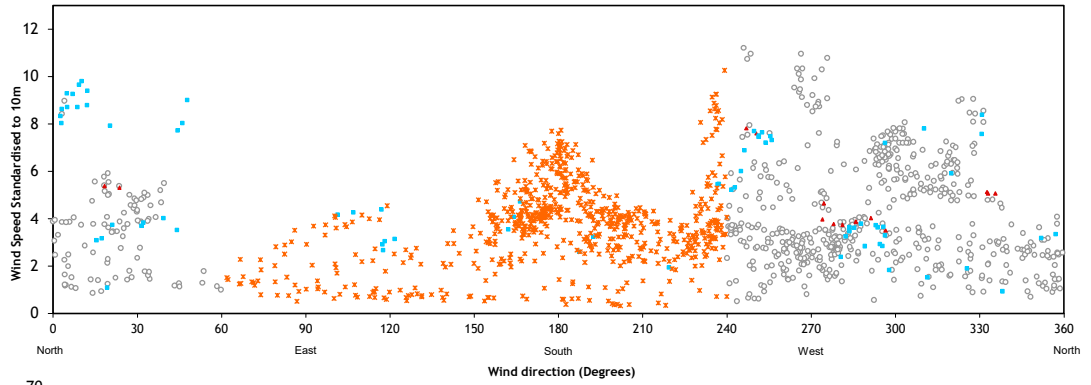
Regression Analysis Quiet Daytime



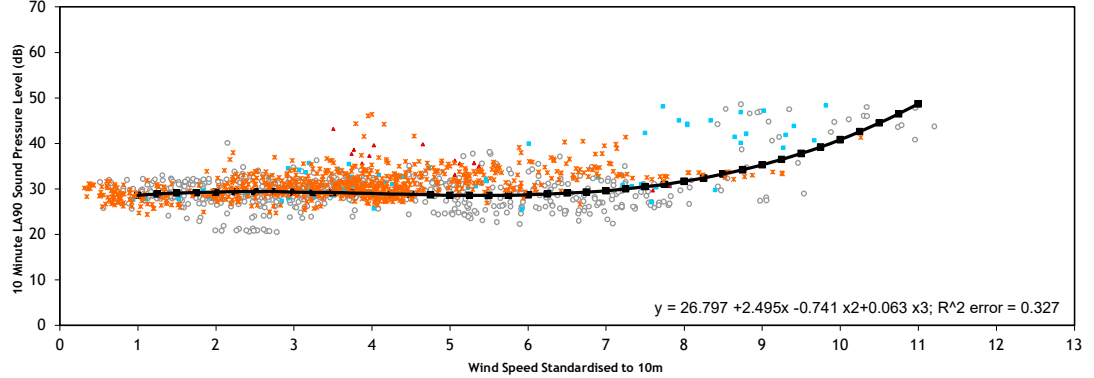
Wind Speed (m/s)	2	3	4	5	6	7	8	9	10	11	12	Total
Number of data points	118	166	81	45	67	56	25	33	9	0	0	600
Prevailing Background	27.9	28.1	28.4	28.8	29.6	30.8	32.7	35.3	38.8	-	-	

ETSU-R-97 NIGHT-TIME - Belcherrie(NML3)

Wind Conditions Night-Time



Regression Analysis Night-Time



Wind Speed (m/s)	2	3	4	5	6	7	8	9	10	11	12	Total
Number of data points	105	150	81	70	60	53	21	16	7	5	0	568
Prevailing Background	29.3	29.3	29	28.6	28.7	29.6	31.7	35.3	40.8	48.7	-	

Legend:

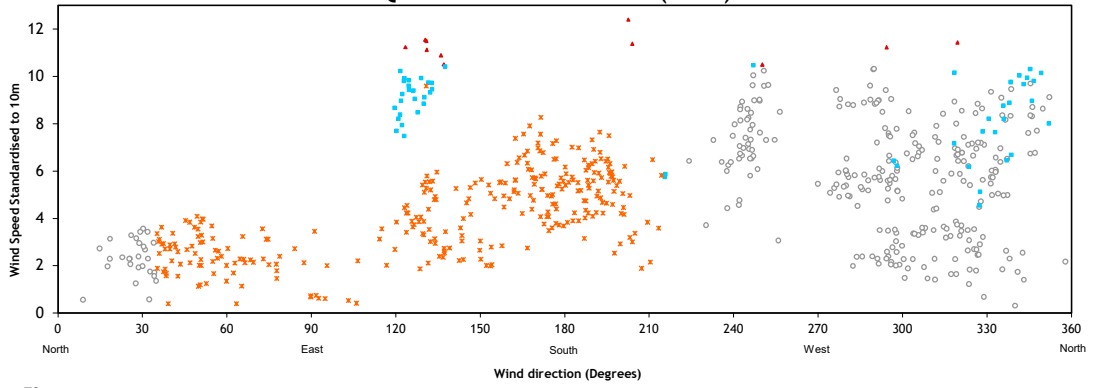
- L₉₀ 10 Minute Measurement Point
- Line of best fit
- Line of best fit flat lined where appropriate(Prevailing Background)
- Excluded Data-Manual exclusion
- Excluded Data-Rain
- Excluded Data-Filtered Wind Direction

Project Craig Watch Wind Farm
 Client Craig Watch Wind Farm Limited
 Title Wind Conditions&Regression Analysis
 Figure Number A1.2c
 Drawn GC
 Checked JM
 Date 05/01/2022
 Document Reference 14138-006

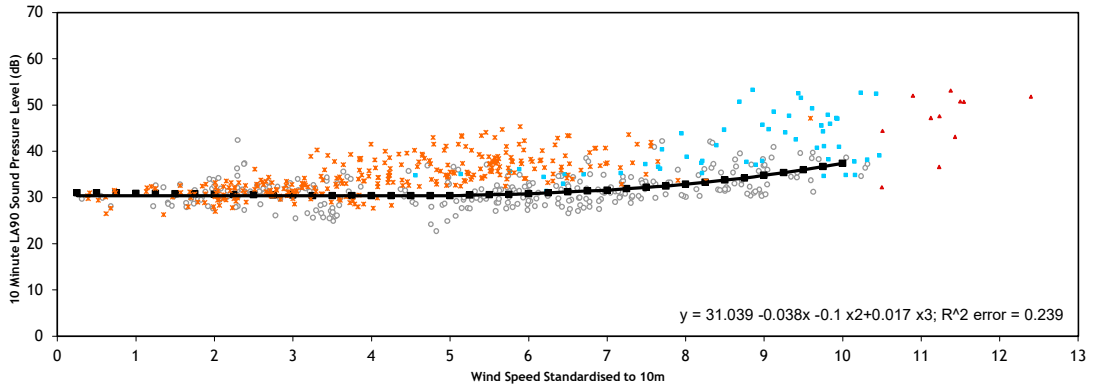


ETSU-R-97 QUIET DAYTIME - Easterton(NML4)

Wind Conditions Quiet Daytime



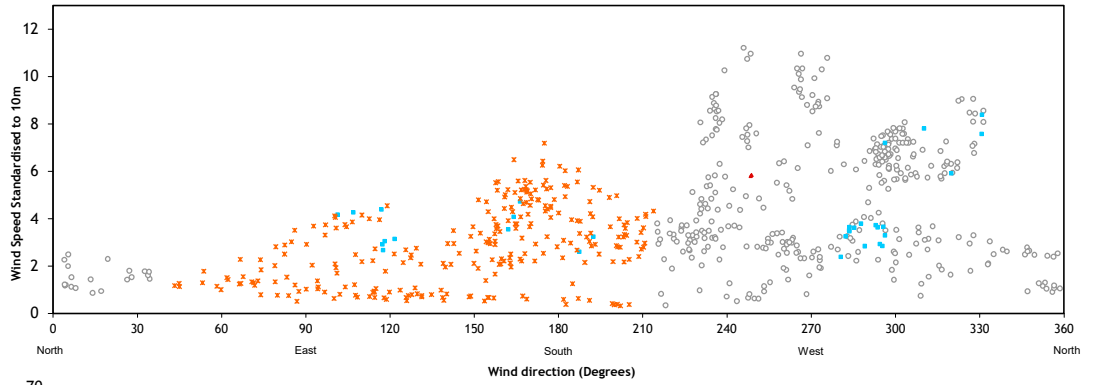
Regression Analysis Quiet Daytime



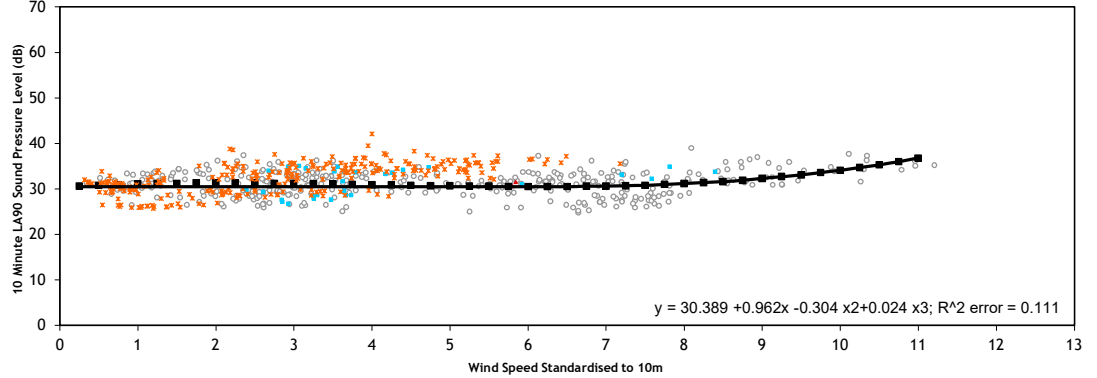
Wind Speed (m/s)	2	3	4	5	6	7	8	9	10	11	12	Total
Number of data points	41	35	17	30	45	50	24	33	9	0	0	284
Prevailing Background	30.4	30.4	30.4	30.4	30.8	31.6	32.9	34.8	37.4	-	-	

ETSU-R-97 NIGHT-TIME - Easterton(NML4)

Wind Conditions Night-Time



Regression Analysis Night-Time



Wind Speed (m/s)	2	3	4	5	6	7	8	9	10	11	12	Total
Number of data points	44	79	28	18	45	53	28	24	8	5	0	332
Prevailing Background	30.5	30.5	30.5	30.5	30.5	30.6	31.2	32.3	34.1	36.8	-	

Legend:

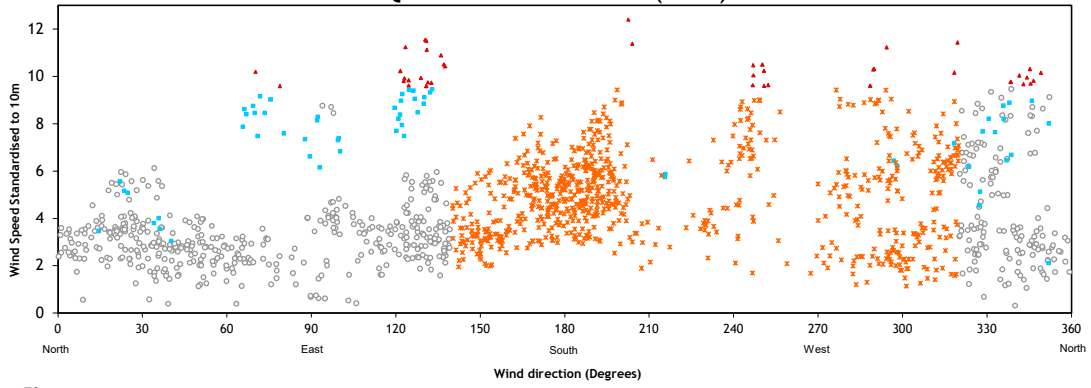
- LA90 10 Minute Measurement Point
- Line of best fit
- Line of best fit flat lined where appropriate(Prevailing Background)
- Excluded Data-Manual exclusion
- Excluded Data-Rain
- Excluded Data-Filtered Wind Direction

Project Craig Watch Wind Farm
Client Craig Watch Wind Farm Limited
Title Wind Conditions&Regression Analysis
Figure Number A1.2d
Drawn GC
Checked JM
Date 05/01/2022
Document Reference 14138-006

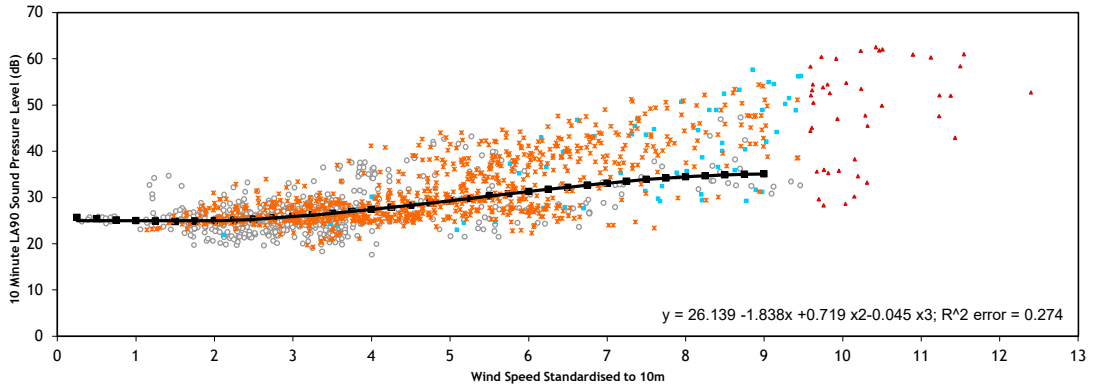


ETSU-R-97 QUIET DAYTIME - Rhinturk(NML5)

Wind Conditions Quiet Daytime



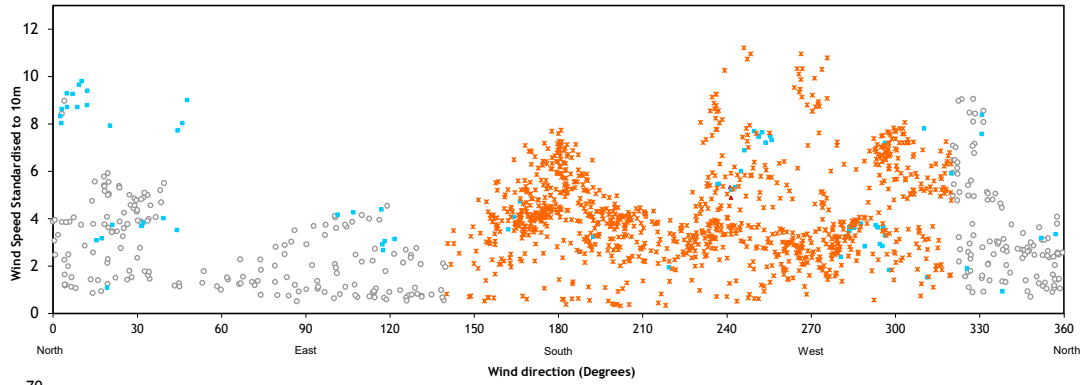
Regression Analysis Quiet Daytime



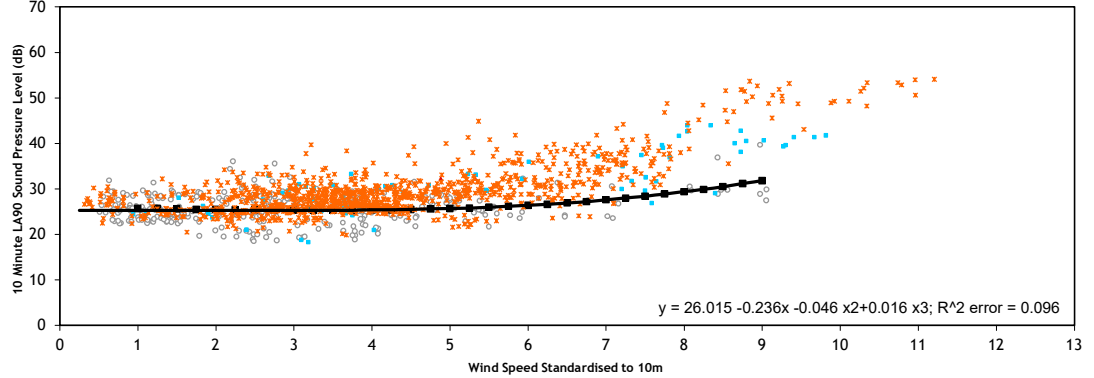
Wind Speed (m/s)	2	3	4	5	6	7	8	9	10	11	12	Total
Number of data points	124	200	113	34	28	17	9	11	0	0	0	536
Prevailing Background	25	25.9	27.4	29.3	31.3	33.1	34.5	35.1	-	-	-	

ETSU-R-97 NIGHT-TIME - Rhinturk(NML5)

Wind Conditions Night-Time



Regression Analysis Night-Time



Wind Speed (m/s)	2	3	4	5	6	7	8	9	10	11	12	Total
Number of data points	60	52	42	35	11	5	5	5	0	0	0	215
Prevailing Background	25.3	25.3	25.4	25.7	26.4	27.6	29.4	31.8	-	-	-	

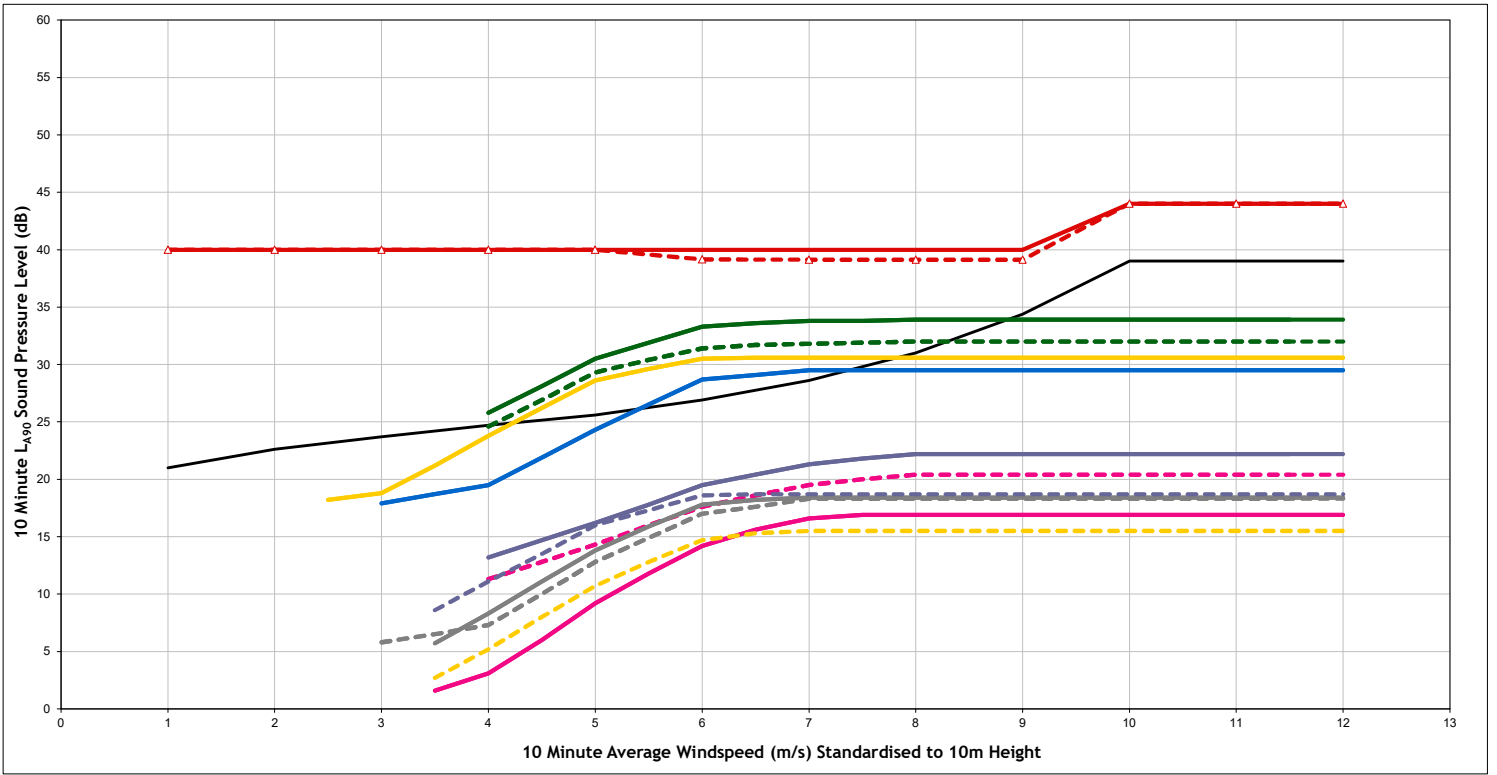
Legend:

- LA90 10 Minute Measurement Point
- Line of best fit
- Line of best fit flat lined where appropriate(Prevailing Background)
- Excluded Data-Manual exclusion
- Excluded Data-Rain
- Excluded Data-Filtered Wind Direction

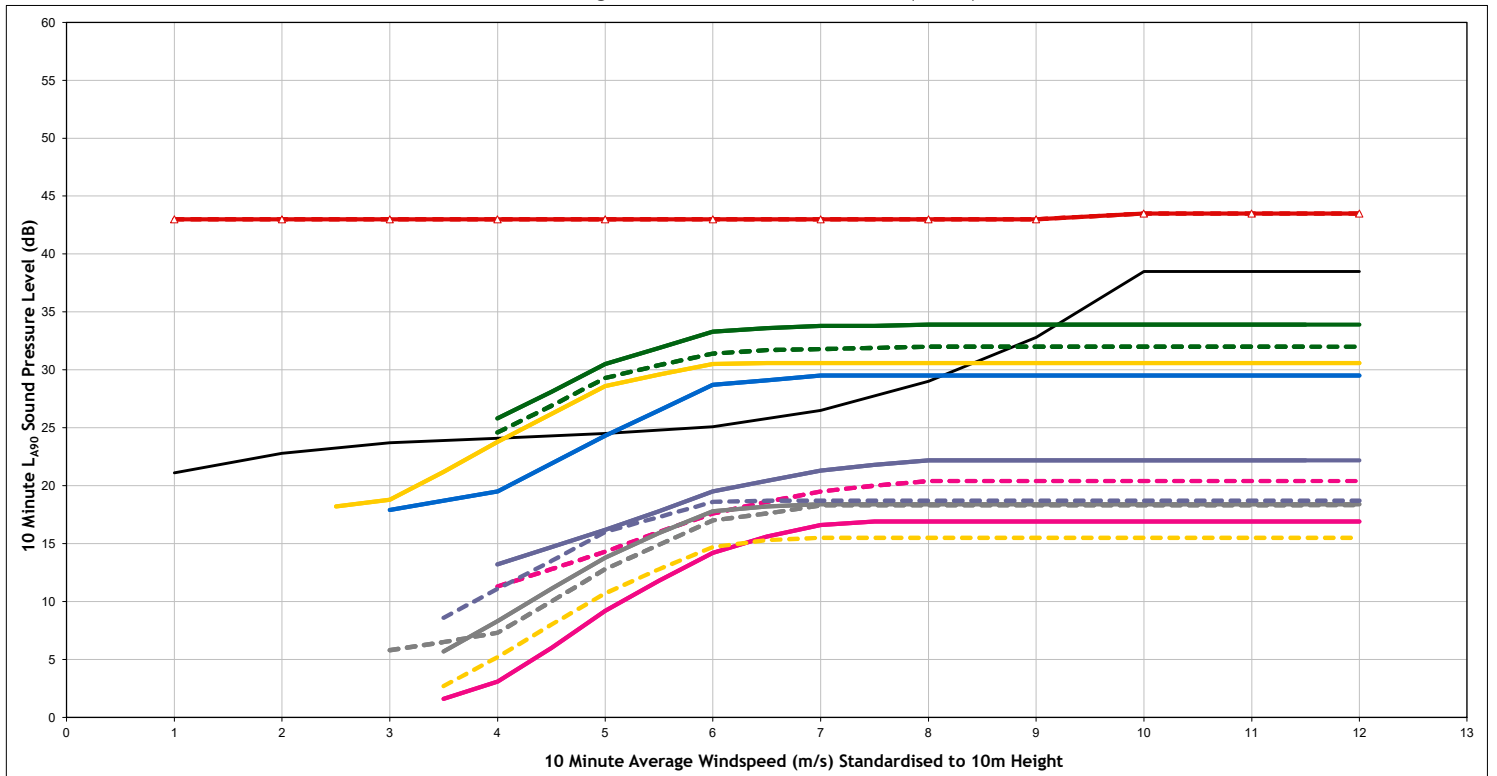
Project: Craig Watch Wind Farm
 Client: Craig Watch Wind Farm Limited
 Title: Wind Conditions&Regression Analysis
 Figure Number: A1.2e
 Drawn: GC
 Checked: JM
 Date: 05/01/2022
 Document Reference: 14138-006



Daytime - Wester Braetown (NAL1)



Night Time - Wester Braetown (NAL1)



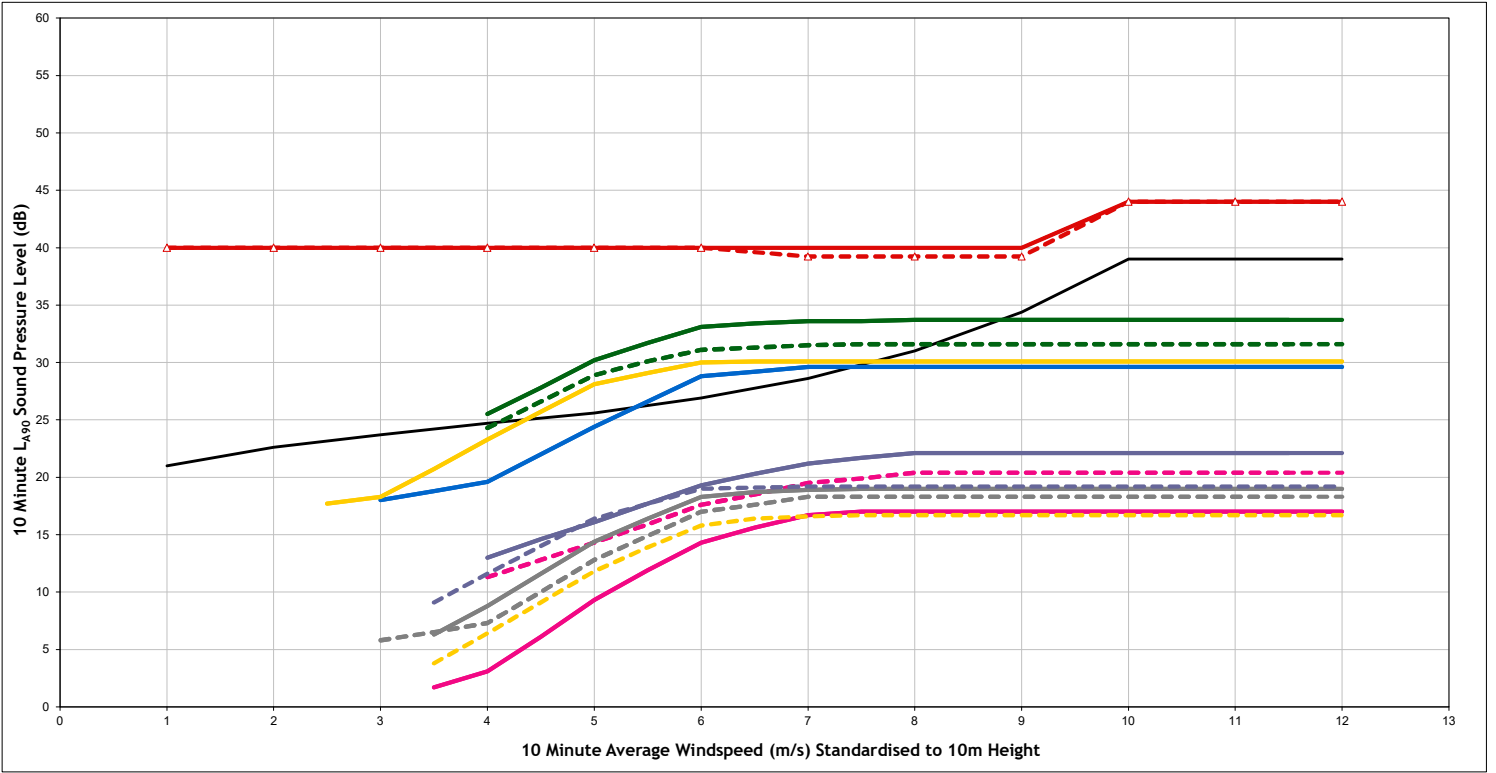
Legend:

	Background Noise Trendline		Garbet
	Total ETSU-R-97 Noise Limit		Cairnborrow
	Residual Noise Limit (based on TNL)		Clashindarroch Extension
	Cumulative (including Craig Watch)		
	Cumulative (excluding Craig Watch)		
	Craig Watch (Nordex N163 6MW)		
	Dorenell		
	Hill of Towie		
	Hill of Towie II		
	Clashindarroch		
	Clashindarroch II		

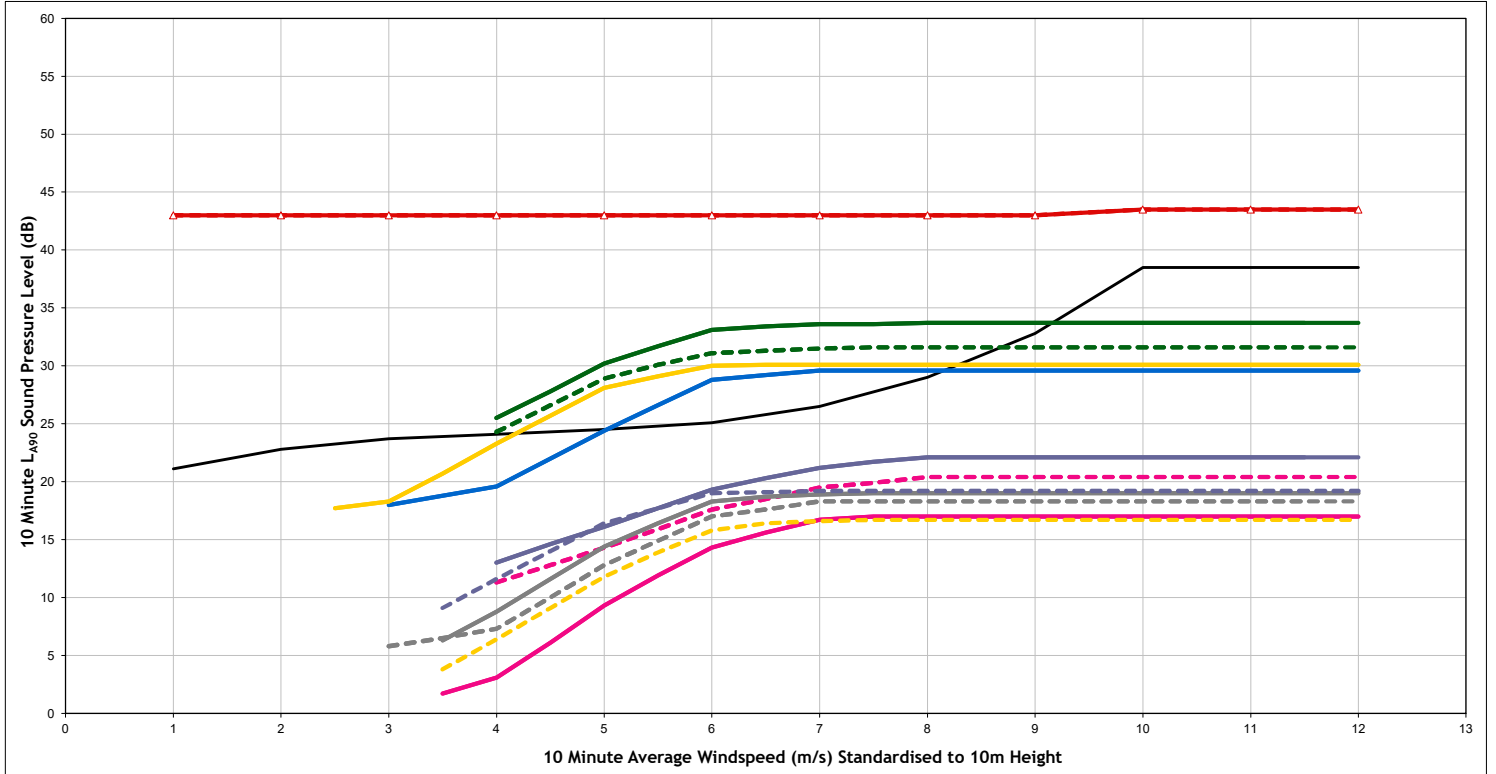
Project	Craig Watch Wind Farm
Client	Craig Watch Wind Farm Ltd
Title	Likely Cumulative Assessment Wester Braetown (NAL1)
Figure Number	A1.3a
Drawn	MT
Checked	GC
Date	25/07/2024
Document Reference	14138



Daytime - Easter Braetown (NAL2)



Night Time - Easter Braetown (NAL2)



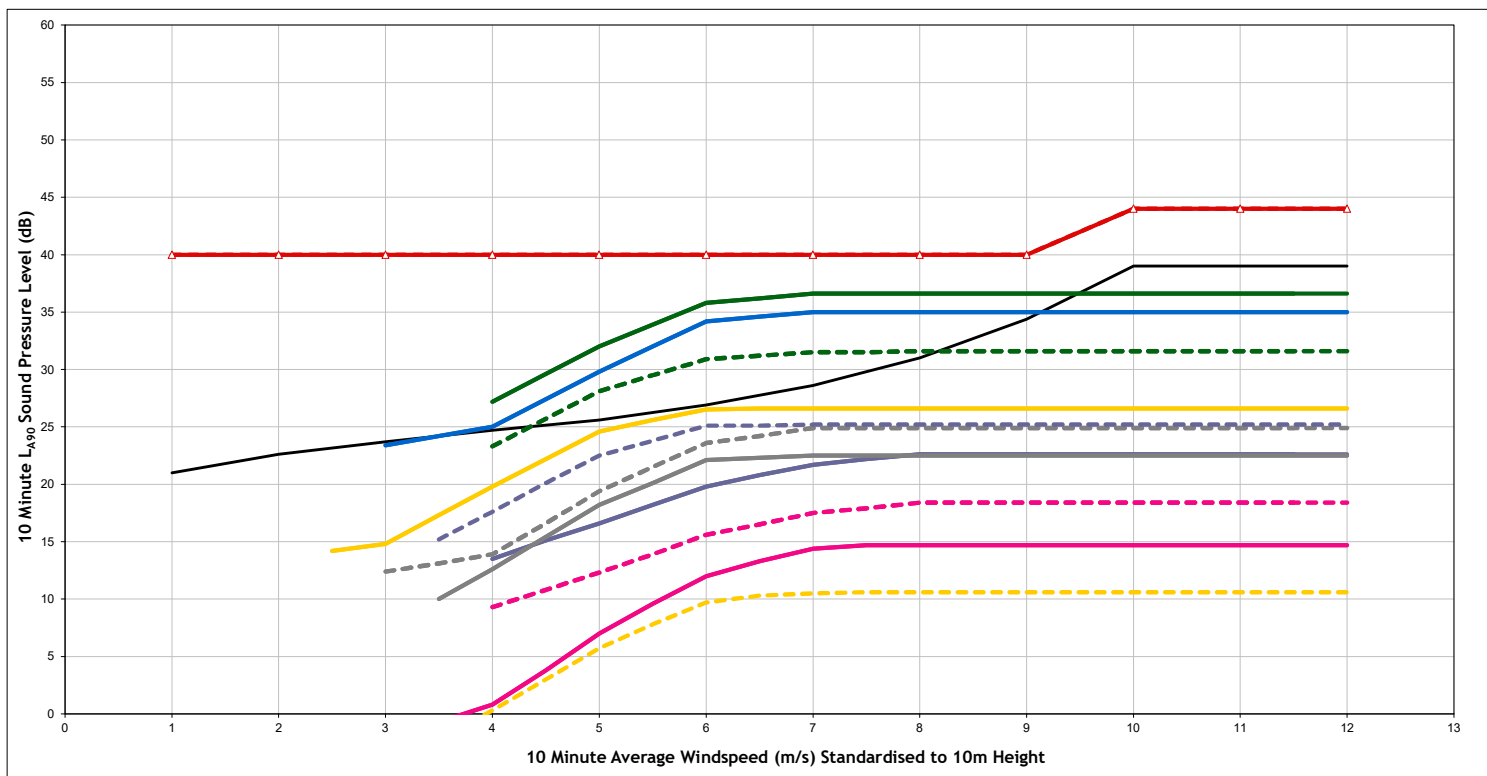
Legend:

- Background Noise Trendline
- Total ETSU-R-97 Noise Limit
- Residual Noise Limit (based on TNL)
- Cumulative (including Craig Watch)
- Cumulative (excluding Craig Watch)
- Craig Watch (Nordex N163 6MW)
- Dorenell
- Hill of Towie
- Hill of Towie II
- Clashindarroch
- Clashindarroch II
- Garbet
- Cairnborrow
- Clashindarroch Extension

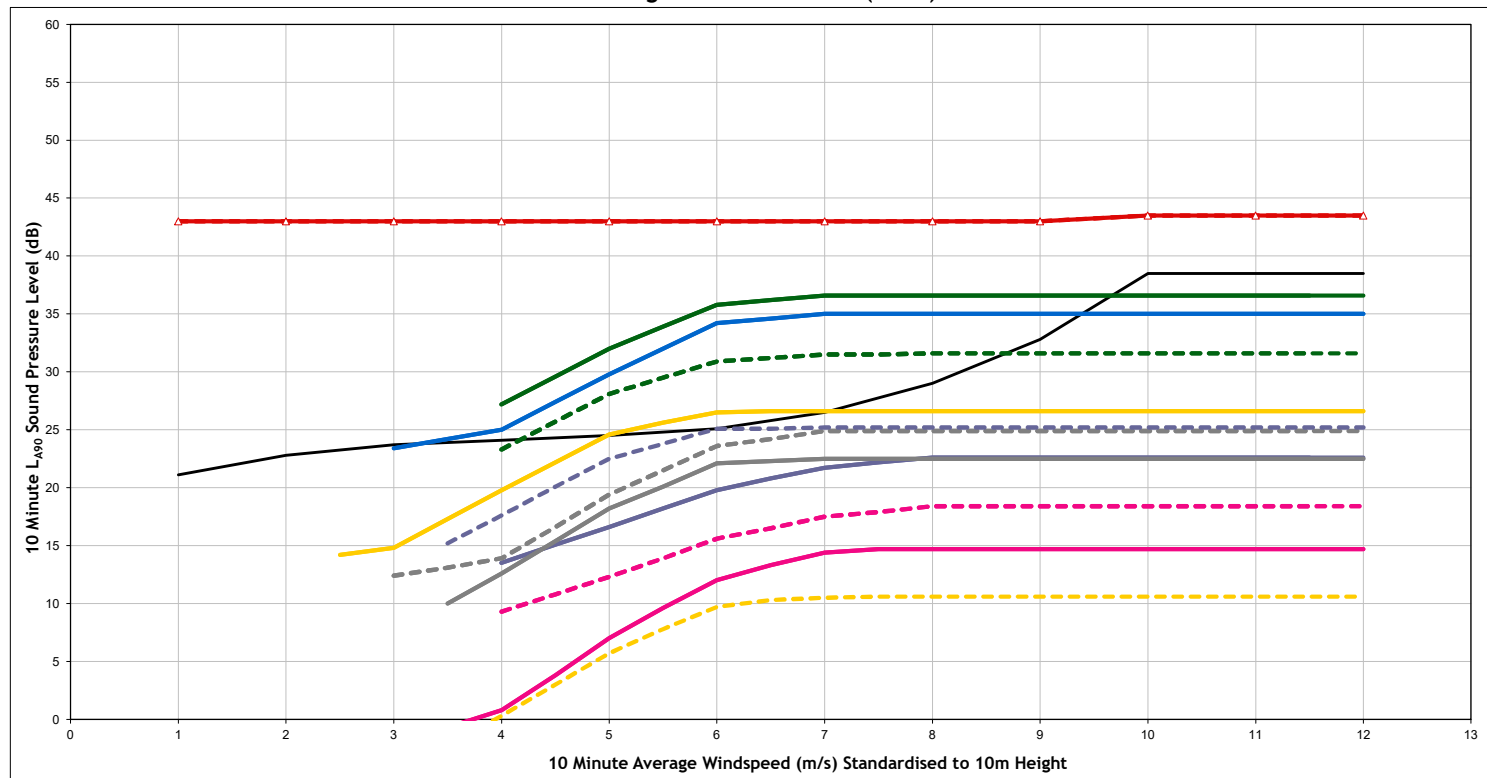
Project Craig Watch Wind Farm
Client Craig Watch Wind Farm Ltd
Title Likely Cumulative Assessment
 Easter Braetown (NAL2)
Figure Number A1.3b
Drawn MT
Checked GC
Date 25/07/2024
Document Reference 14138



Daytime - Backside (NAL3)



Night Time - Backside (NAL3)



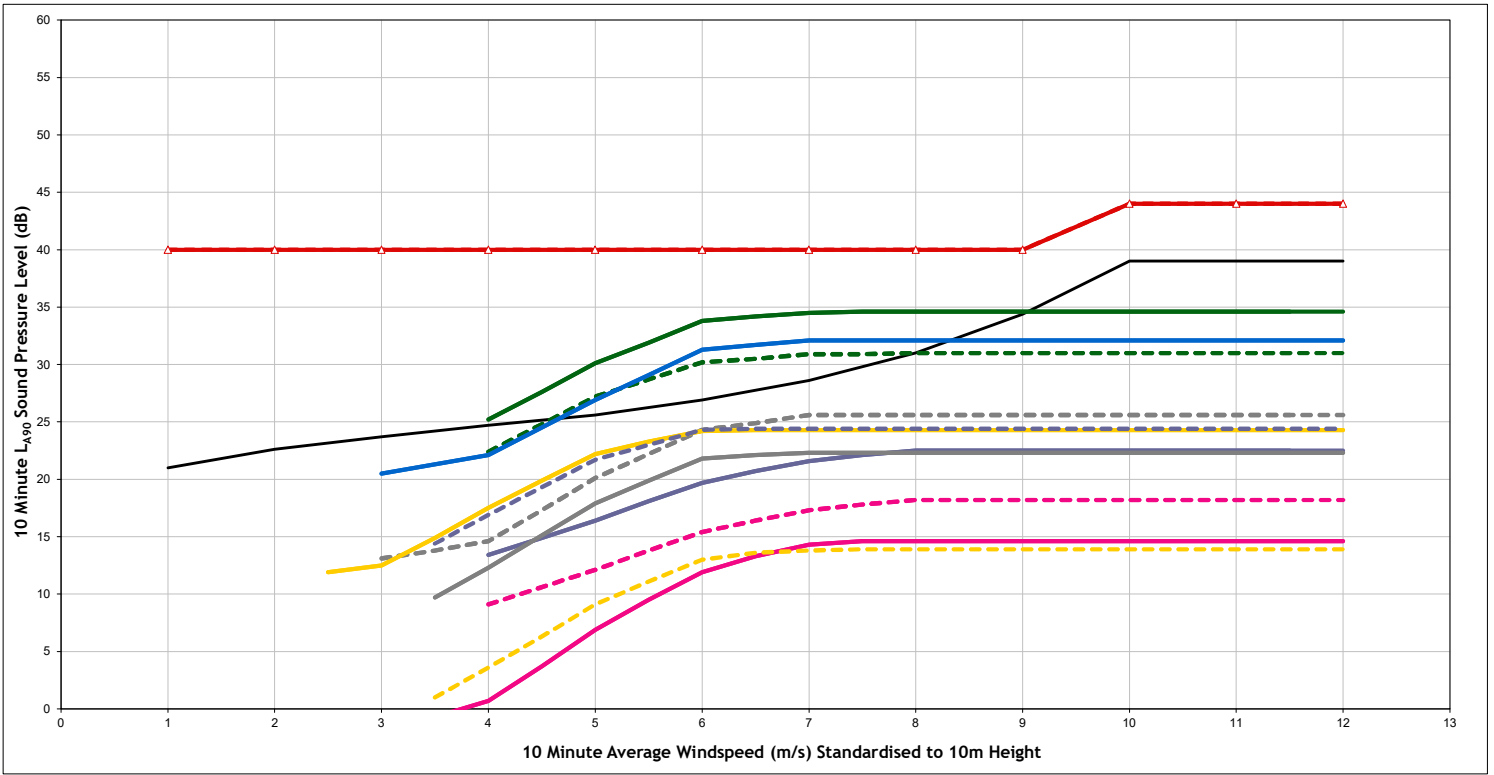
Legend:

- Background Noise Trendline
- Total ETSU-R-97 Noise Limit
- Residual Noise Limit (based on TNL)
- Cumulative (including Craig Watch)
- Cumulative (excluding Craig Watch)
- Craig Watch (Nordex N163 6MW)
- Dorenell
- Hill of Towie
- Hill of Towie II
- Clashindarroch
- Clashindarroch II
- Garbet
- Cairnborrow
- Clashindarroch Extension

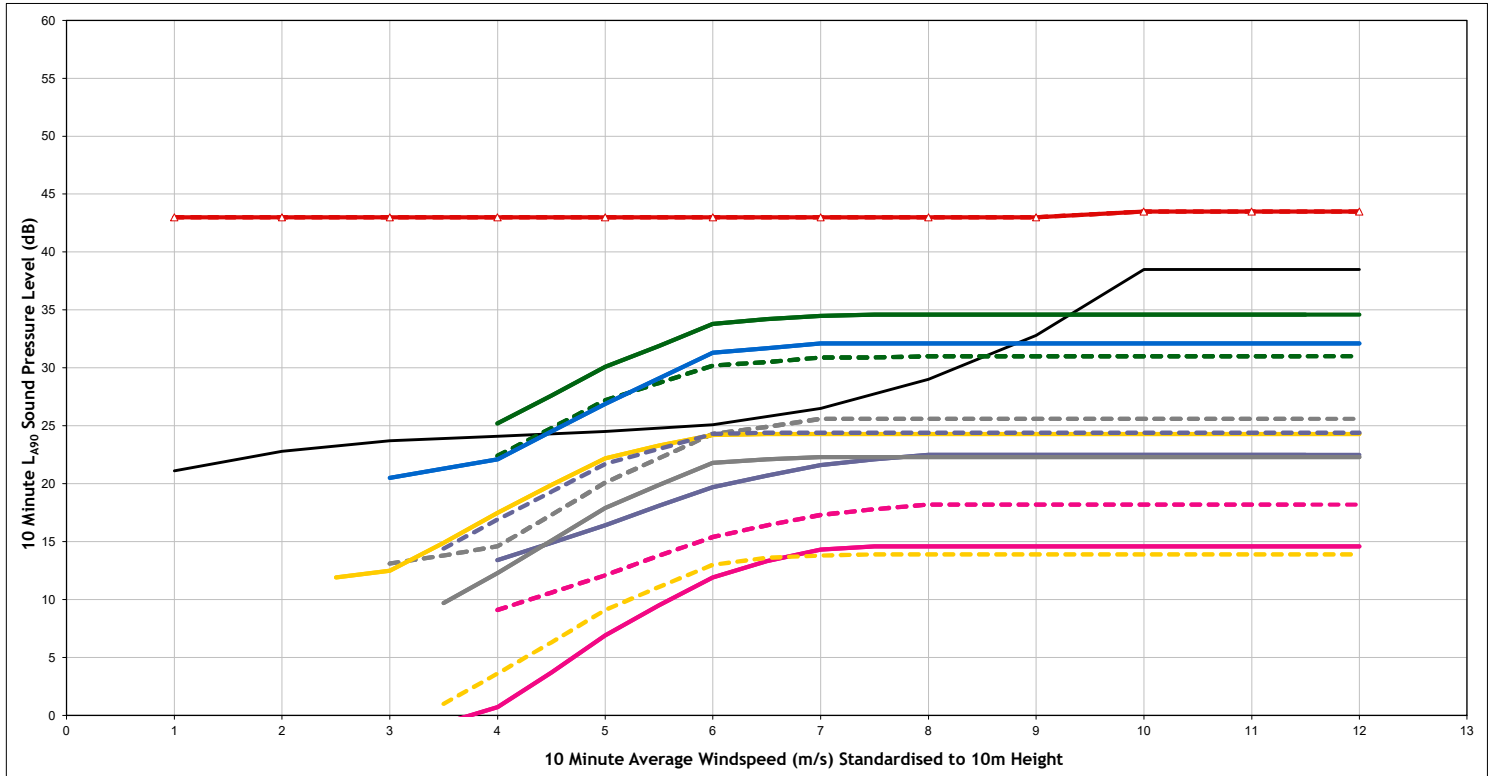
Project Craig Watch Wind Farm
 Client Craig Watch Wind Farm Ltd
 Title Likely Cumulative Assessment Backside (NAL3)
 Figure Number A1.3c
 Drawn MT
 Checked GC
 Date 25/07/2024
 Document Reference 14138



Daytime - Tighnaid (NAL4)



Night Time - Tighnaid (NAL4)



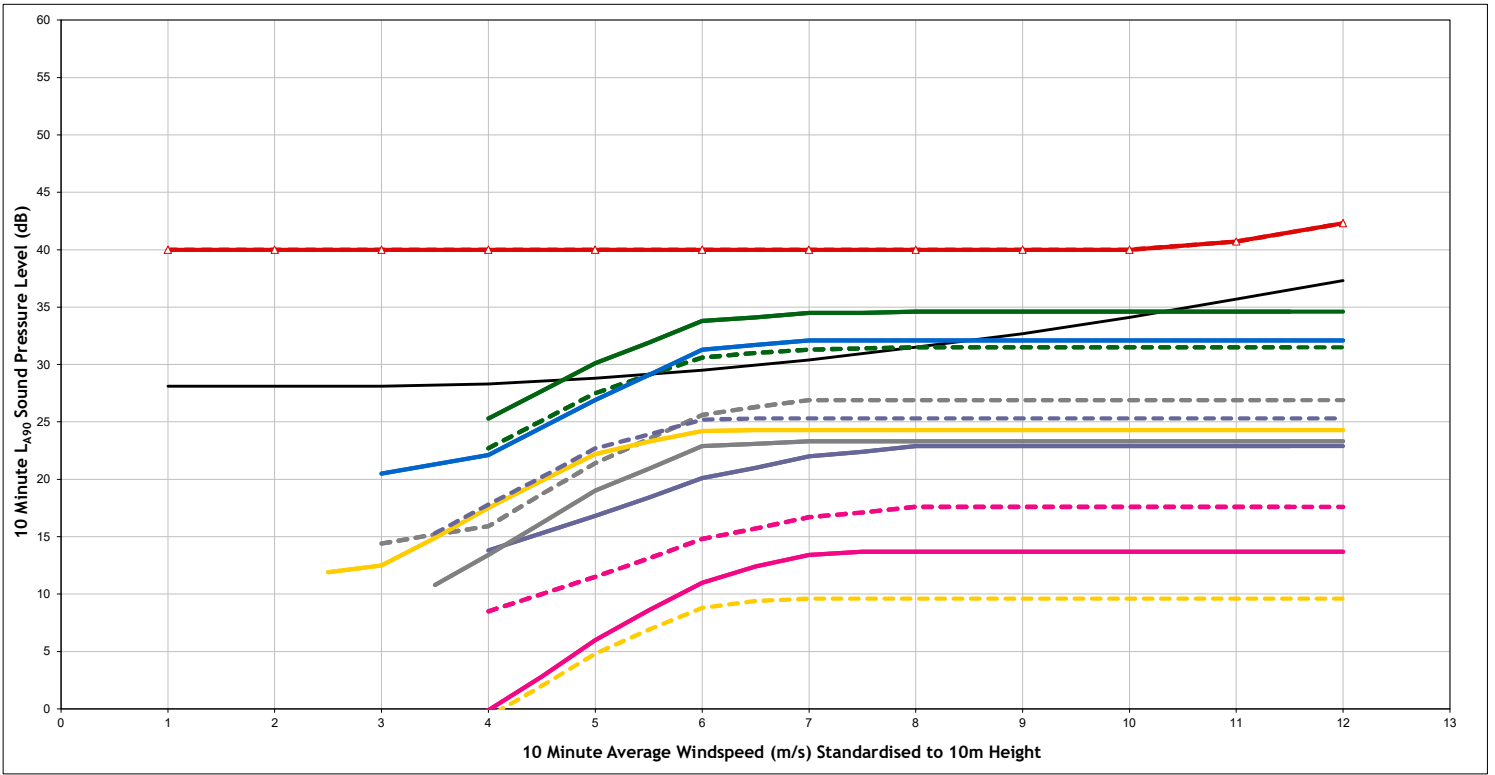
Legend:

- Background Noise Trendline
- Total ETSU-R-97 Noise Limit
- Residual Noise Limit (based on TNL)
- Cumulative (including Craig Watch)
- Cumulative (excluding Craig Watch)
- Craig Watch (Nordex N163 6MW)
- Dorenell
- Hill of Towie
- Hill of Towie II
- Clashindarroch
- Clashindarroch II
- Garbet
- Cairnborrow
- Clashindarroch Extension

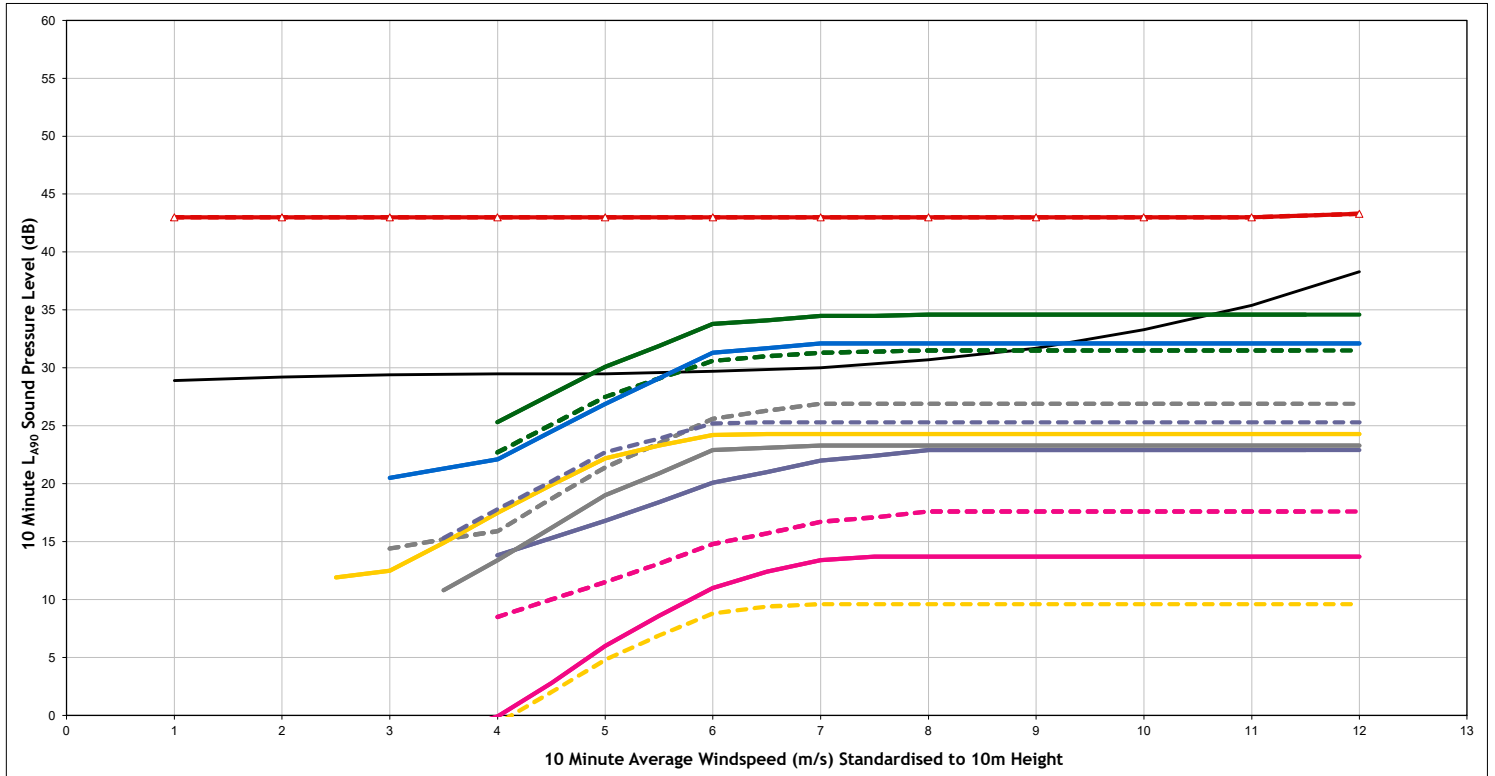
Project Craig Watch Wind Farm
Client Craig Watch Wind Farm Ltd
Title Likely Cumulative Assessment
 Tighnaid (NAL4)
Figure Number A1.3d
Drawn MT
Checked GC
Date 25/07/2024
Document Reference 14138



Daytime - Mill of Lynebain (NAL5)



Night Time - Mill of Lynebain (NAL5)



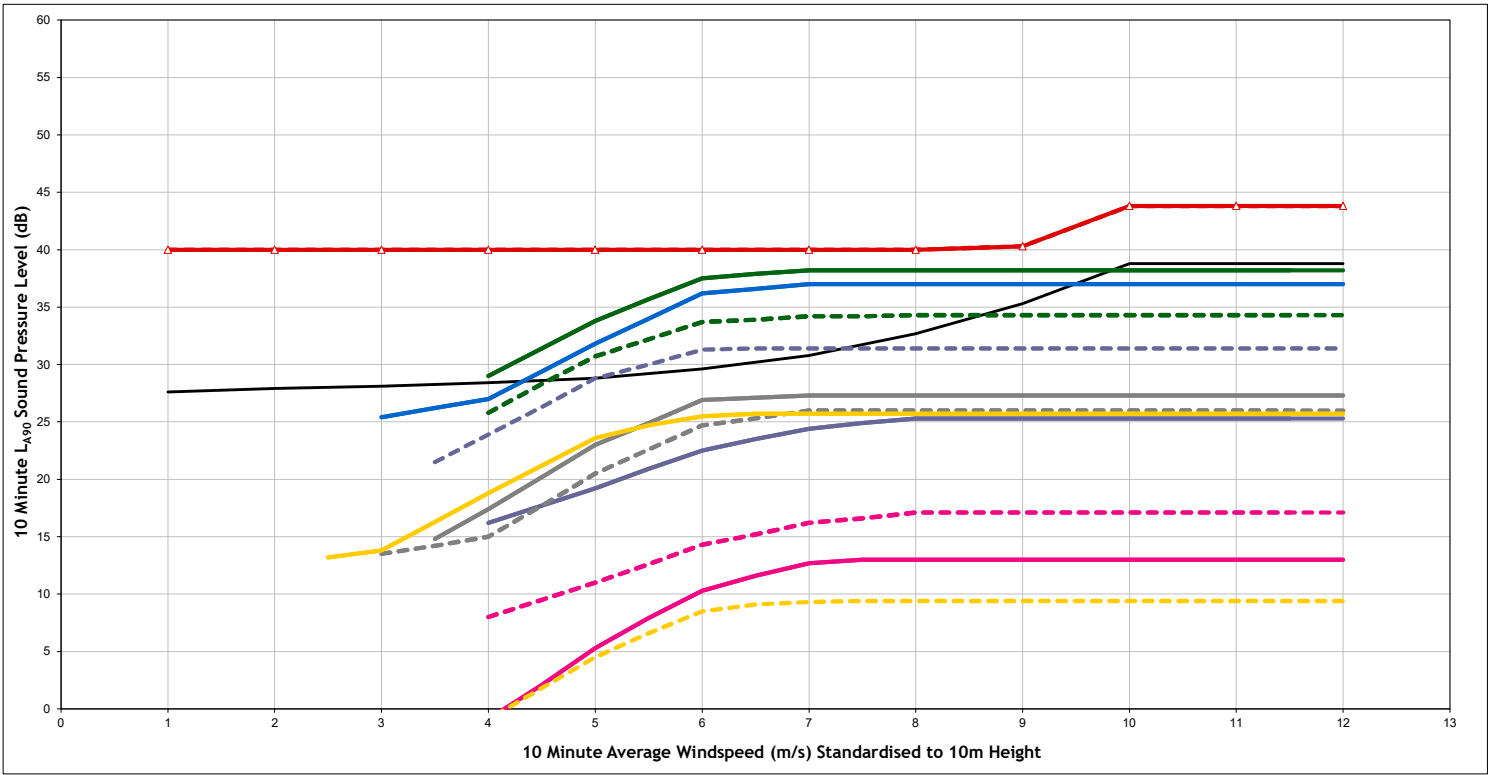
Legend:

- Background Noise Trendline
- Total ETSU-R-97 Noise Limit
- Residual Noise Limit (based on TNL)
- Cumulative (including Craig Watch)
- Cumulative (excluding Craig Watch)
- Craig Watch (Nordex N163 6MW)
- Dorenell
- Hill of Towie
- Hill of Towie II
- Clashindarroch
- Clashindarroch II
- Garbet
- Cairnborrow
- Clashindarroch Extension

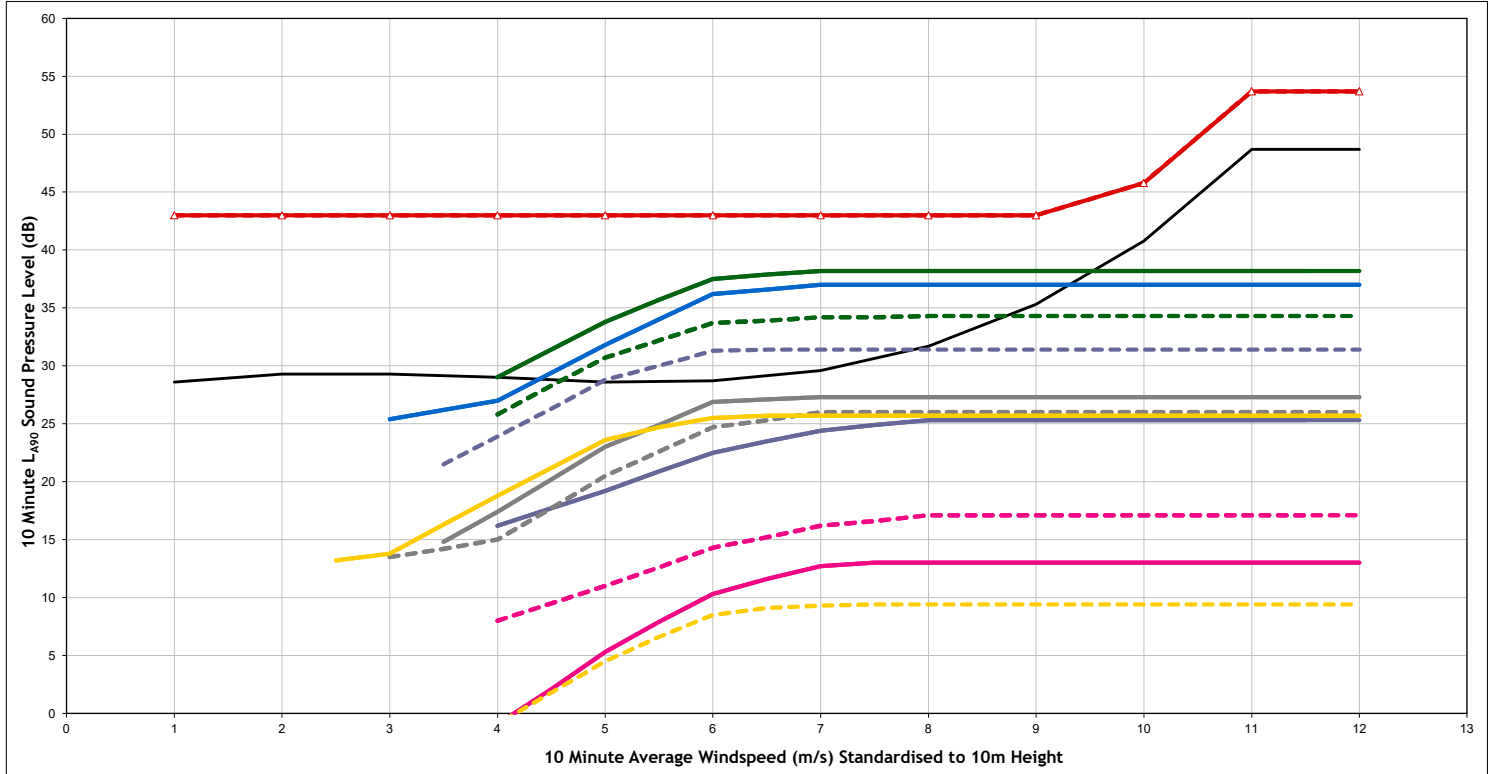
Project Craig Watch Wind Farm
Client Craig Watch Wind Farm Ltd
Title Likely Cumulative Assessment
 Mill of Lynebain (NAL5)
Figure Number A1.3e
Drawn MT
Checked GC
Date 25/07/2024
Document Reference 14138



Daytime - Belcherrie (NAL6)



Night Time - Belcherrie (NAL6)



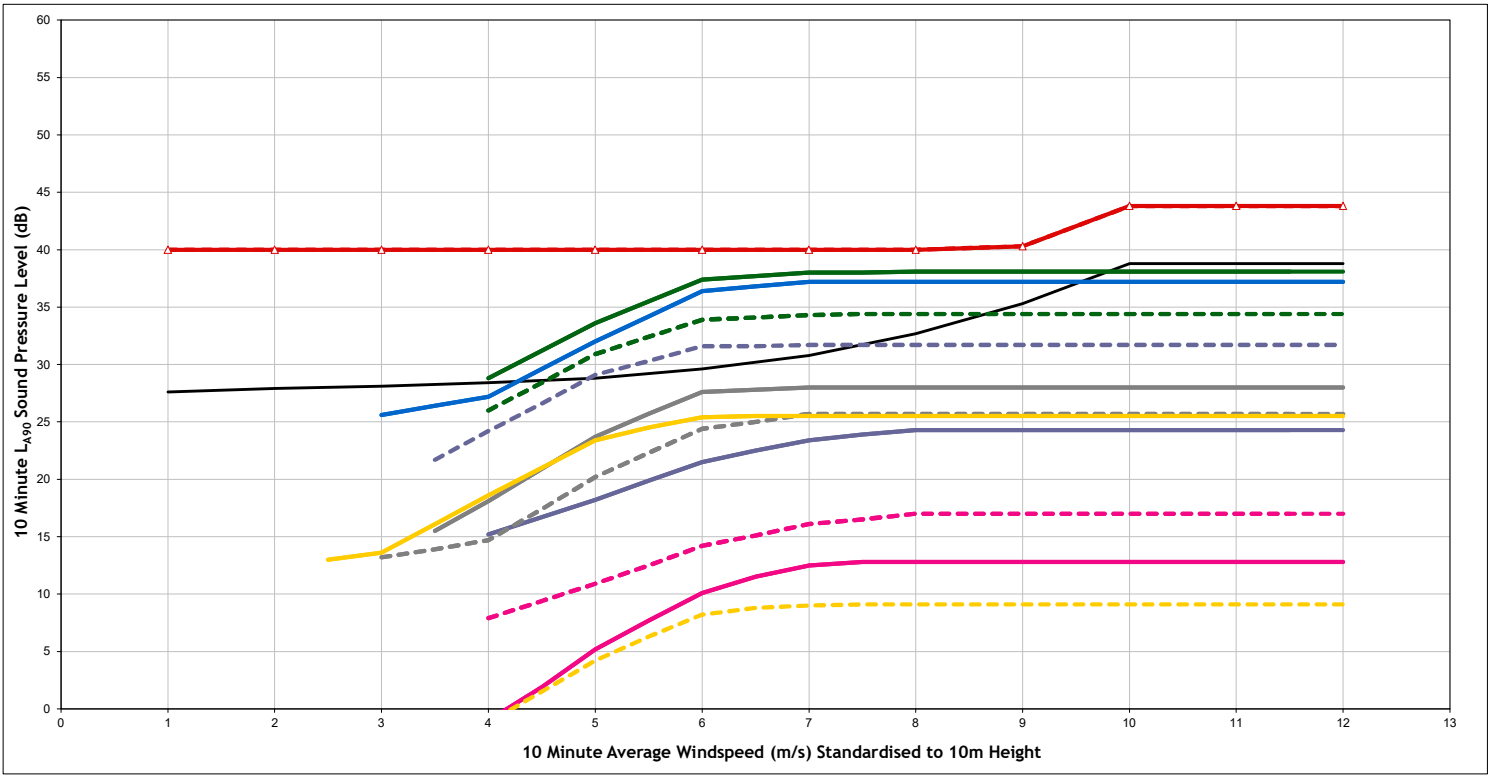
Legend:

- Background Noise Trendline
- Total ETSU-R-97 Noise Limit
- Residual Noise Limit (based on TNL)
- Cumulative (including Craig Watch)
- Cumulative (excluding Craig Watch)
- Craig Watch (Nordex N163 6MW)
- Dorenell
- Hill of Towie
- Hill of Towie II
- Clashindarroch
- Clashindarroch II
- Garbet
- Cairnborrow
- Clashindarroch Extension

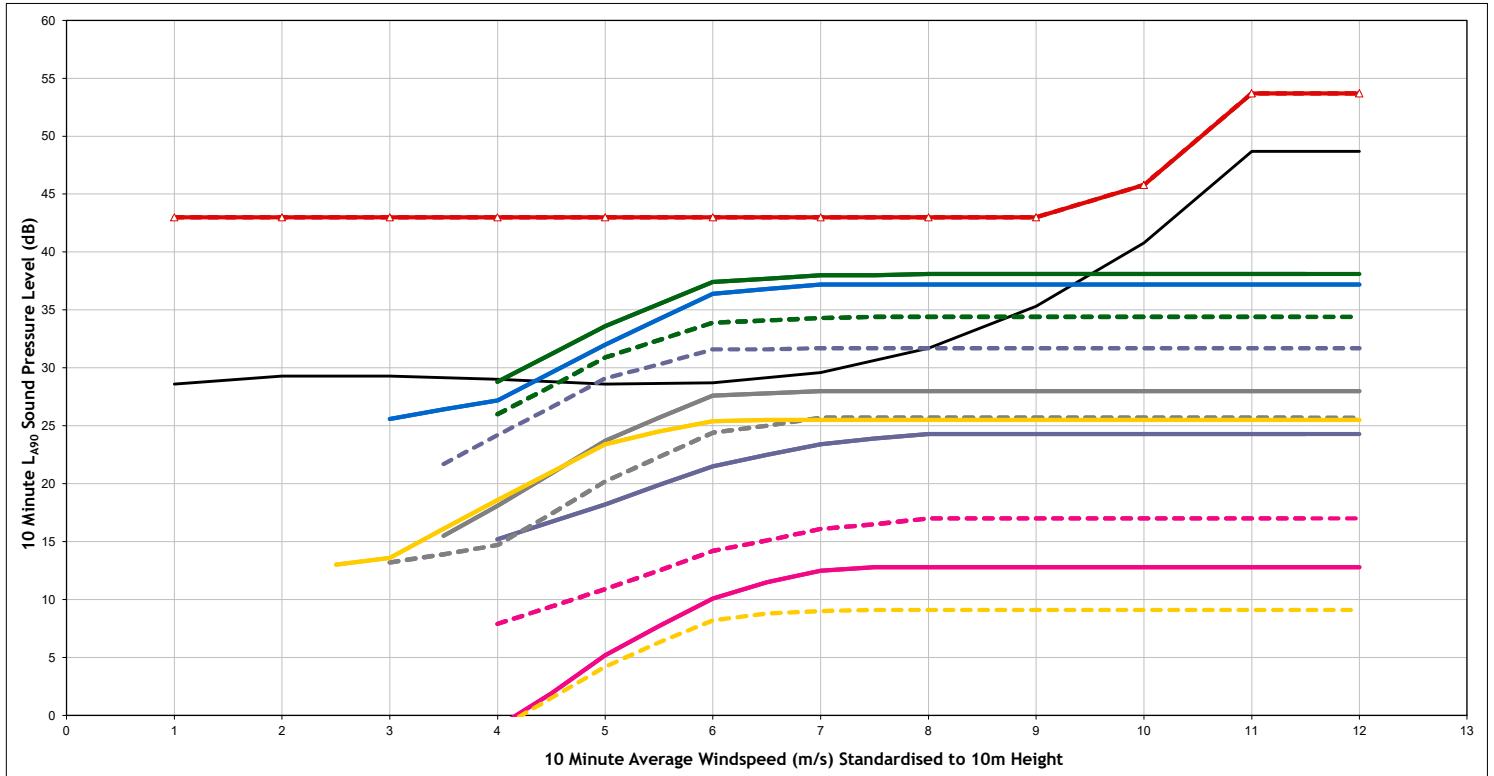
Project Craig Watch Wind Farm
Client Craig Watch Wind Farm Ltd
Title Likely Cumulative Assessment
 Belcherrie (NAL6)
Figure Number A1.3f
Drawn MT
Checked GC
Date 25/07/2024
Document Reference 14138



Daytime - Greenloan (NAL7)



Night Time - Greenloan (NAL7)



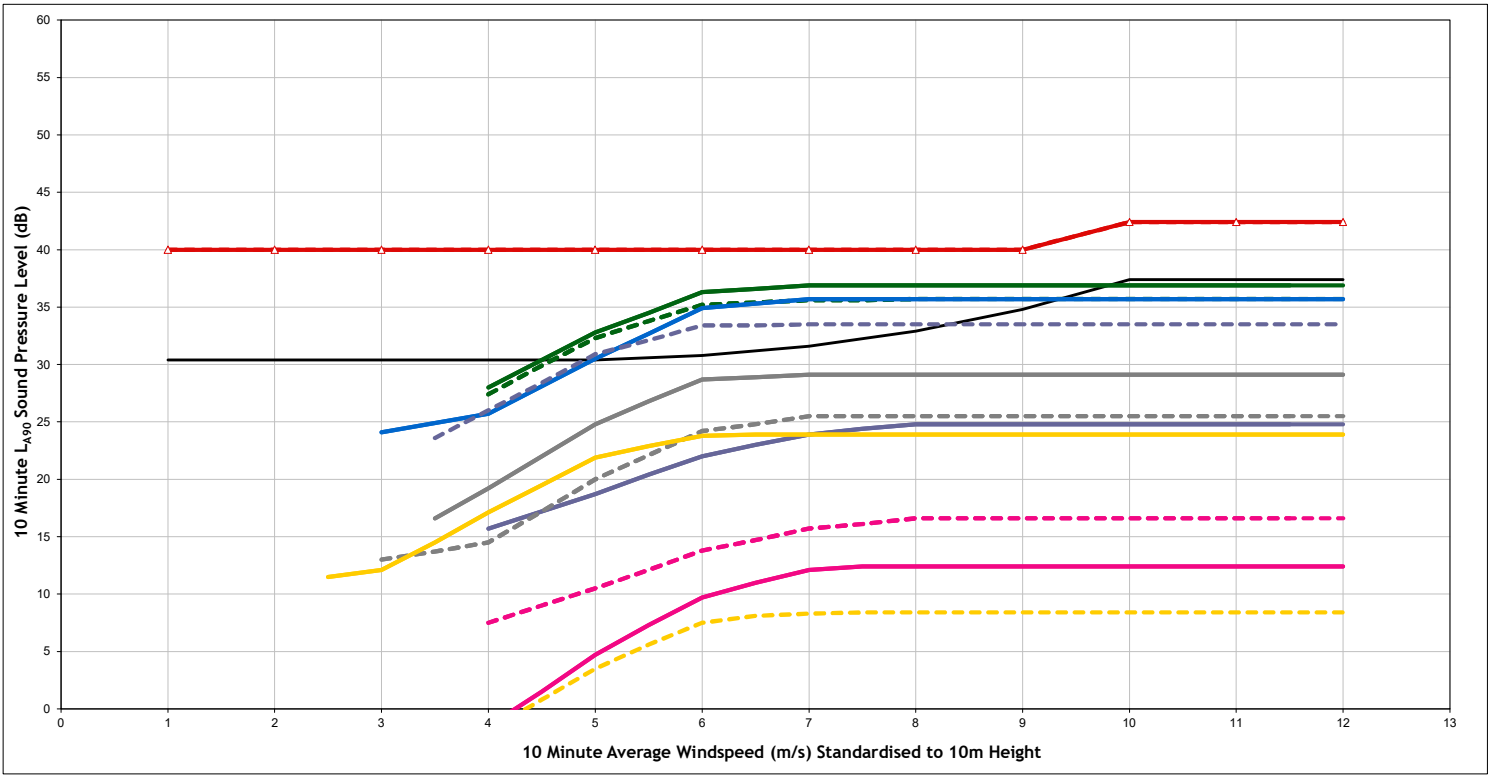
Legend:

- Background Noise Trendline
- Total ETSU-R-97 Noise Limit
- Residual Noise Limit (based on TNL)
- Cumulative (including Craig Watch)
- Cumulative (excluding Craig Watch)
- Craig Watch (Nordex N163 6MW)
- Dorenell
- Hill of Towie
- Hill of Towie II
- Clashindarroch
- Clashindarroch II
- Garbet
- Cairnborrow
- Clashindarroch Extension

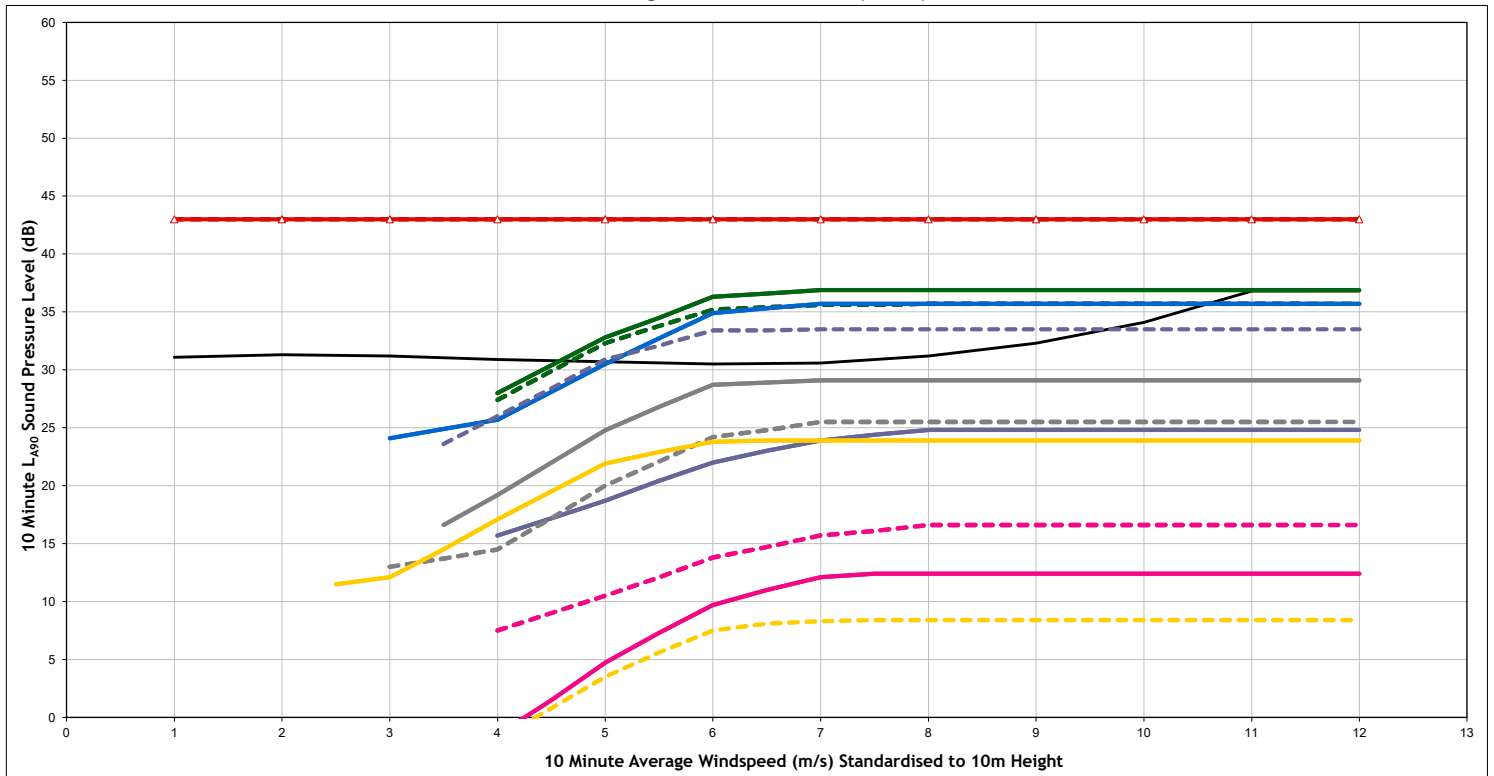
Project Craig Watch Wind Farm
Client Craig Watch Wind Farm Ltd
Title Likely Cumulative Assessment
 Greenloan (NAL7)
Figure Number A1.3g
Drawn MT
Checked GC
Date 25/07/2024
Document Reference 14138



Daytime - Succoth (NAL8)



Night Time - Succoth (NAL8)



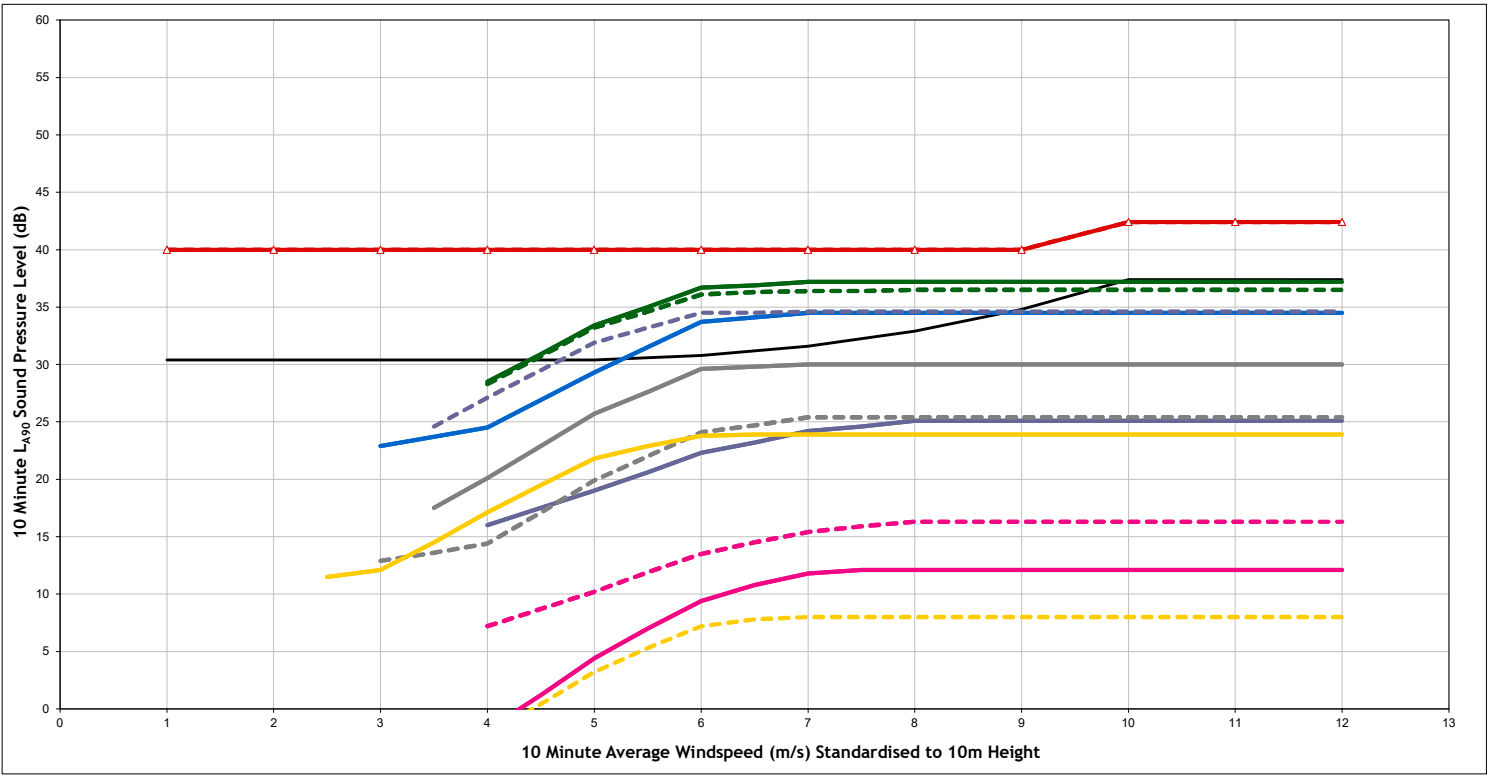
Legend:

- Background Noise Trendline
- Total ETSU-R-97 Noise Limit
- Residual Noise Limit (based on TNL)
- Cumulative (including Craig Watch)
- Cumulative (excluding Craig Watch)
- Craig Watch (Nordex N163 6MW)
- Dorenell
- Hill of Towie
- Hill of Towie II
- Clashindarroch
- Clashindarroch II
- Garbet
- Cairnborrow
- Clashindarroch Extension

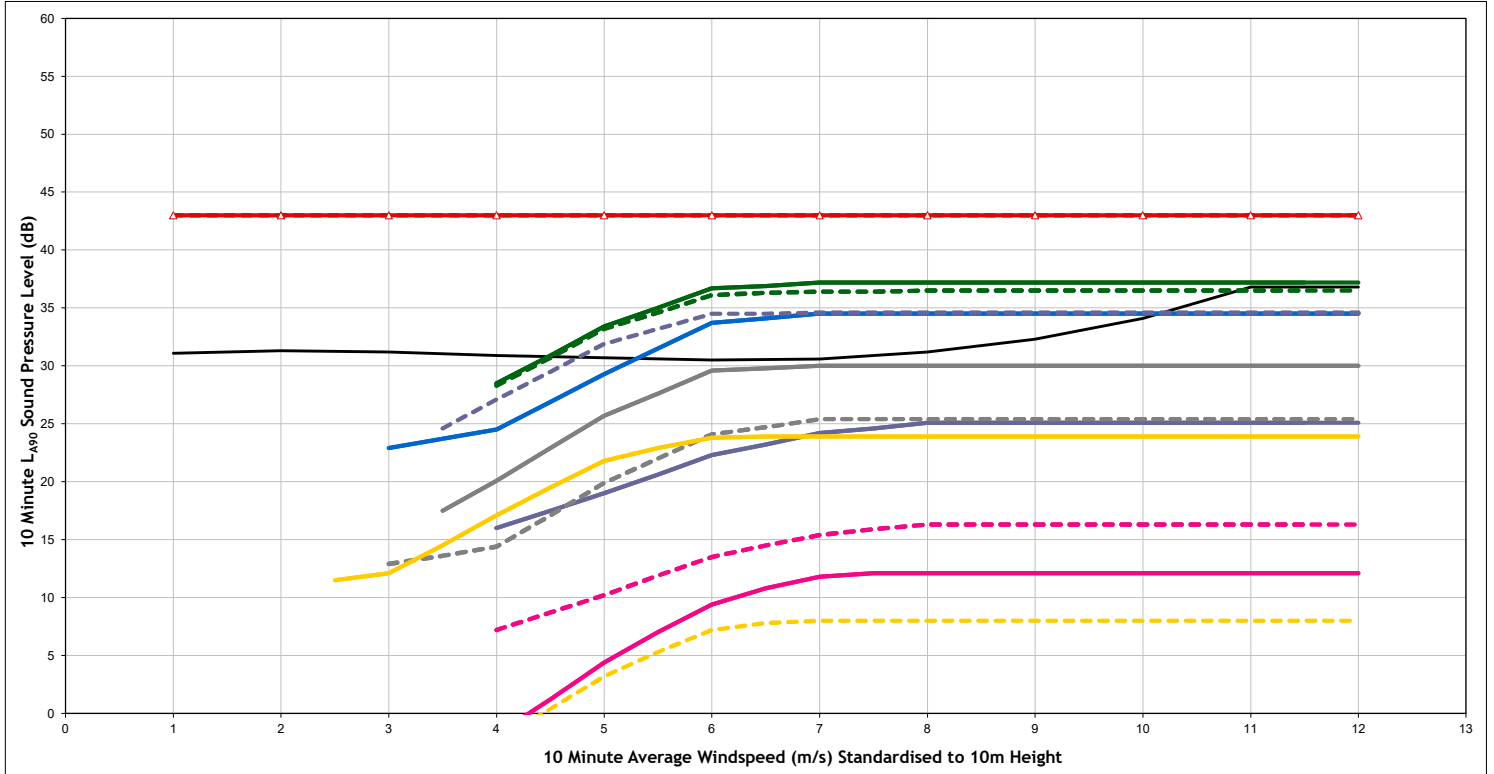
Project Craig Watch Wind Farm
Client Craig Watch Wind Farm Ltd
Title Likely Cumulative Assessment
 Succoth (NAL8)
Figure Number A1.3h
Drawn MT
Checked GC
Date 25/07/2024
Document Reference 14138



Daytime - Easterton (NAL9)



Night Time - Easterton (NAL9)



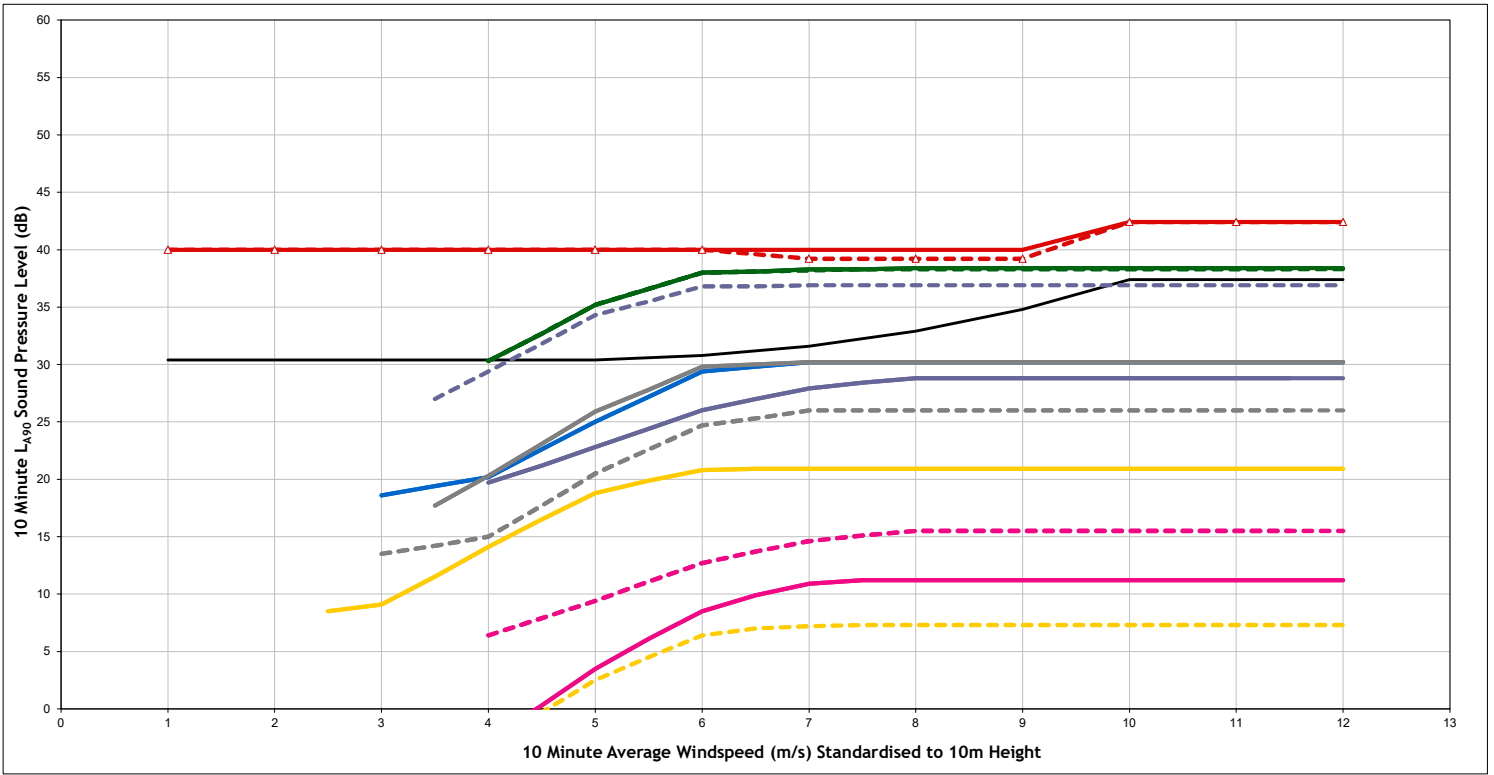
Legend:

- Background Noise Trendline
- Total ETSU-R-97 Noise Limit
- Residual Noise Limit (based on TNL)
- Cumulative (including Craig Watch)
- Cumulative (excluding Craig Watch)
- Craig Watch (Nordex N163 6MW)
- Dorenell
- Hill of Towie
- Hill of Towie II
- Clashindarroch
- Clashindarroch II
- Garbet
- Cairnborrow
- Clashindarroch Extension

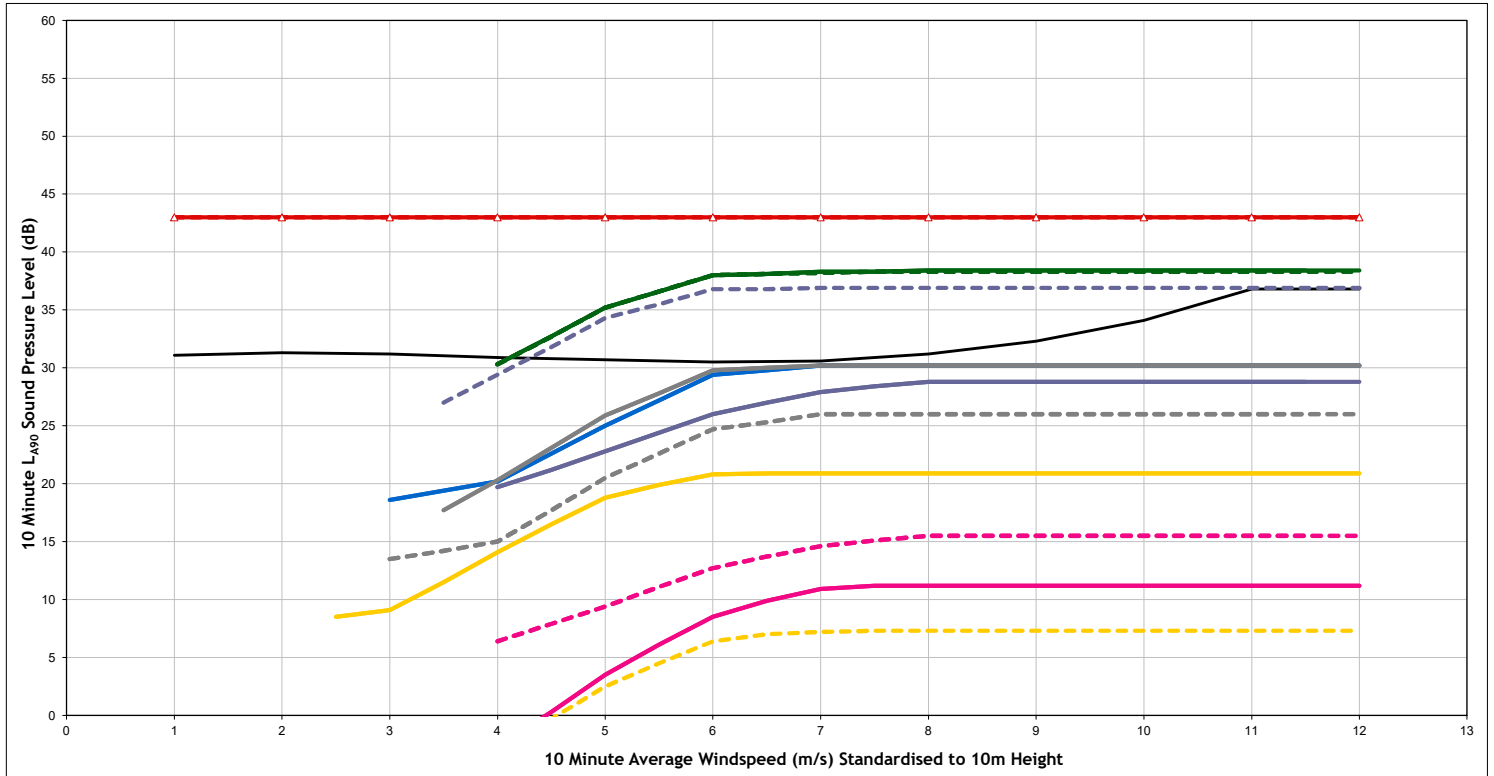
Project Craig Watch Wind Farm
Client Craig Watch Wind Farm Ltd
Title Likely Cumulative Assessment
 Easterton (NAL9)
Figure Number A1.3i
Drawn MT
Checked GC
Date 25/07/2024
Document Reference 14138



Daytime - Oldtown of Corinacy (NAL10)



Night Time - Oldtown of Corinacy (NAL10)



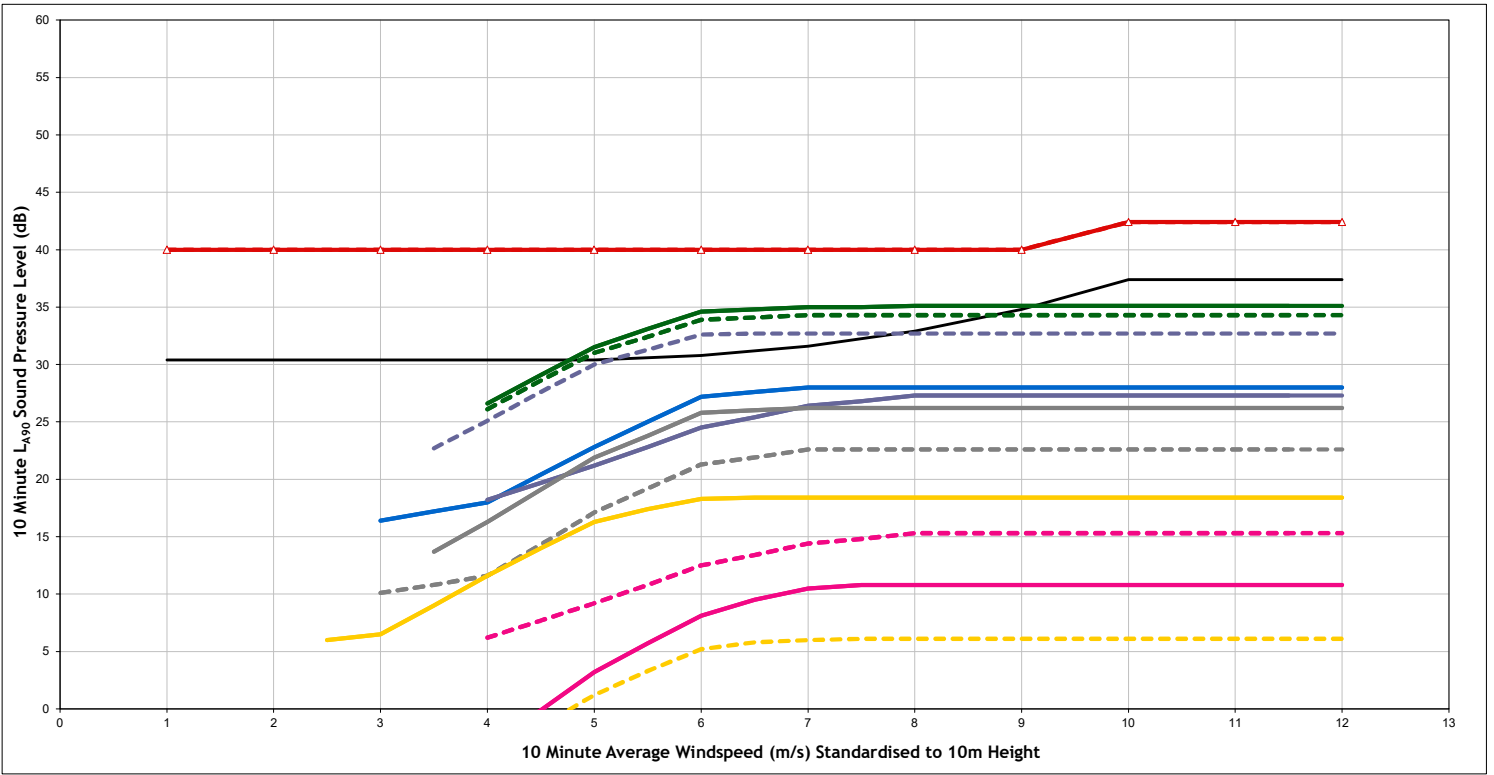
Legend:

- Background Noise Trendline
- Total ETSU-R-97 Noise Limit
- Residual Noise Limit (based on TNL)
- Cumulative (including Craig Watch)
- Cumulative (excluding Craig Watch)
- Craig Watch (Nordex N163 6MW)
- Dorenell
- Hill of Towie
- Hill of Towie II
- Clashindarroch
- Clashindarroch II
- Garbet
- Cainborrow
- Clashindarroch Extension

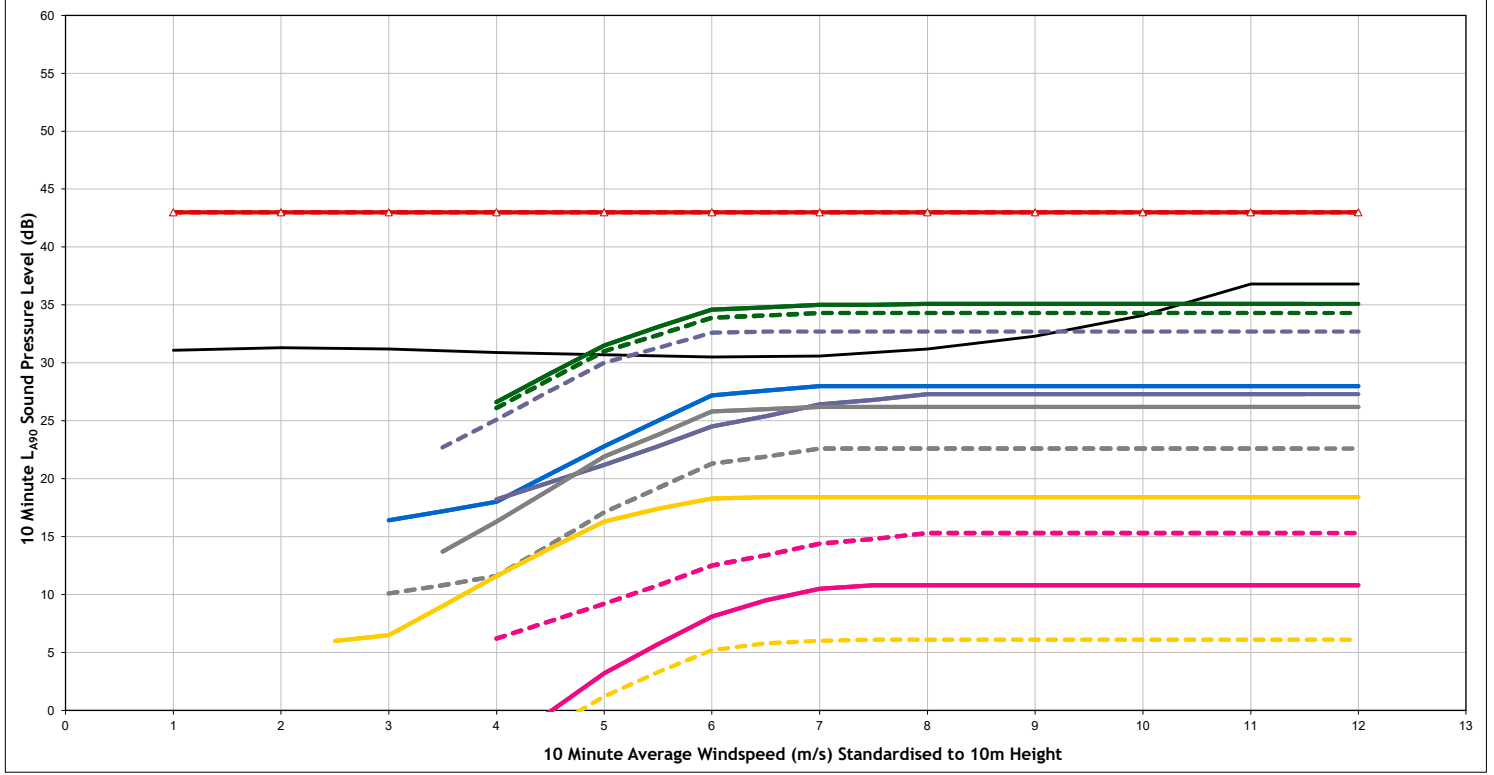
Project Craig Watch Wind Farm
Client Craig Watch Wind Farm Ltd
Title Likely Cumulative Assessment
 Oldtown of Corinacy (NAL10)
Figure Number A1.3j
Drawn MT
Checked GC
Date 25/07/2024
Document Reference 14138



Daytime - Milltown (NAL11)



Night Time - Milltown (NAL11)



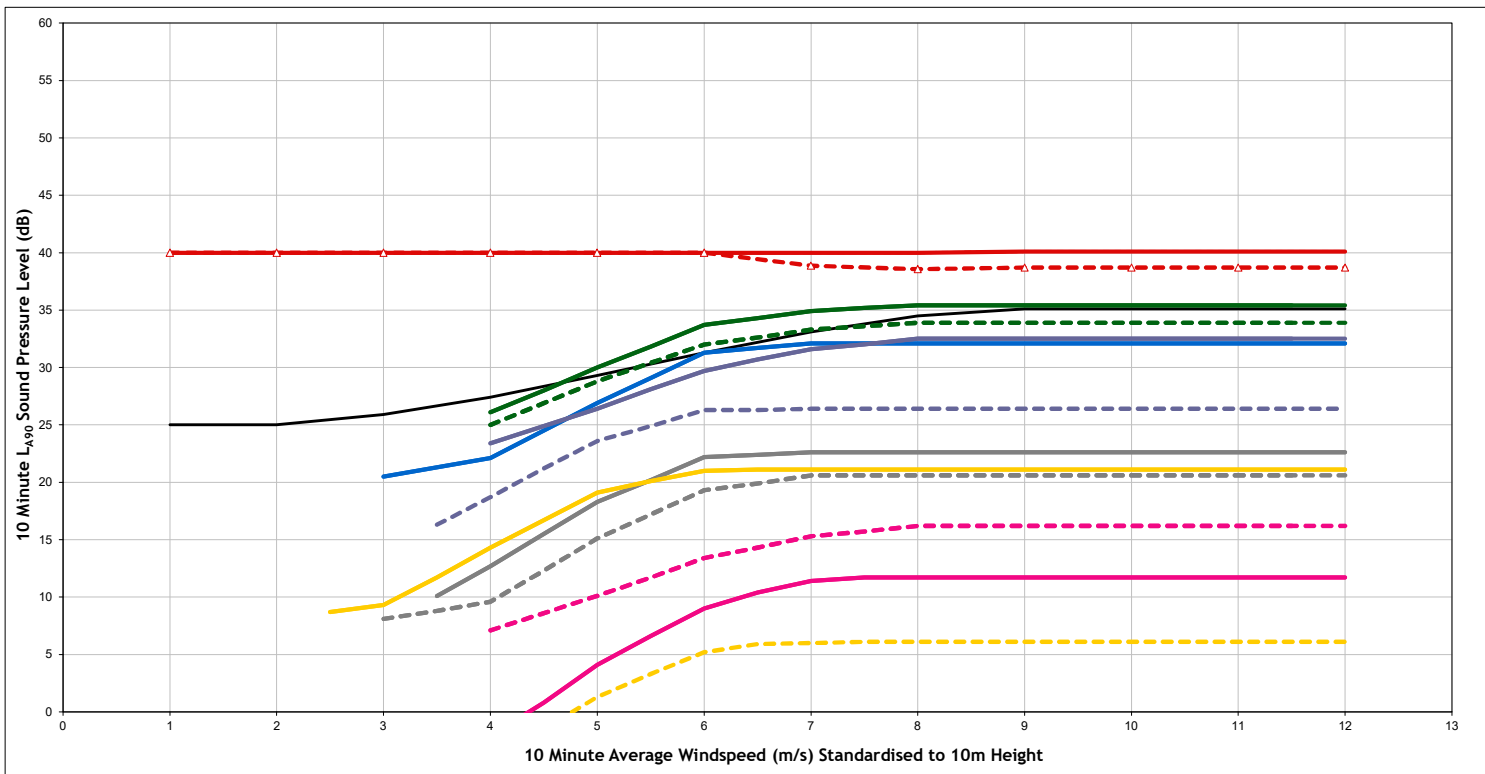
Legend:

- Background Noise Trendline
- Total ETSU-R-97 Noise Limit
- Residual Noise Limit (based on TNL)
- Cumulative (including Craig Watch)
- Cumulative (excluding Craig Watch)
- Craig Watch (Nordex N163 6MW)
- Dorenell
- Hill of Towie
- Hill of Towie II
- Clashindarroch
- Clashindarroch II
- Garbet
- Cairnborrow
- Clashindarroch Extension

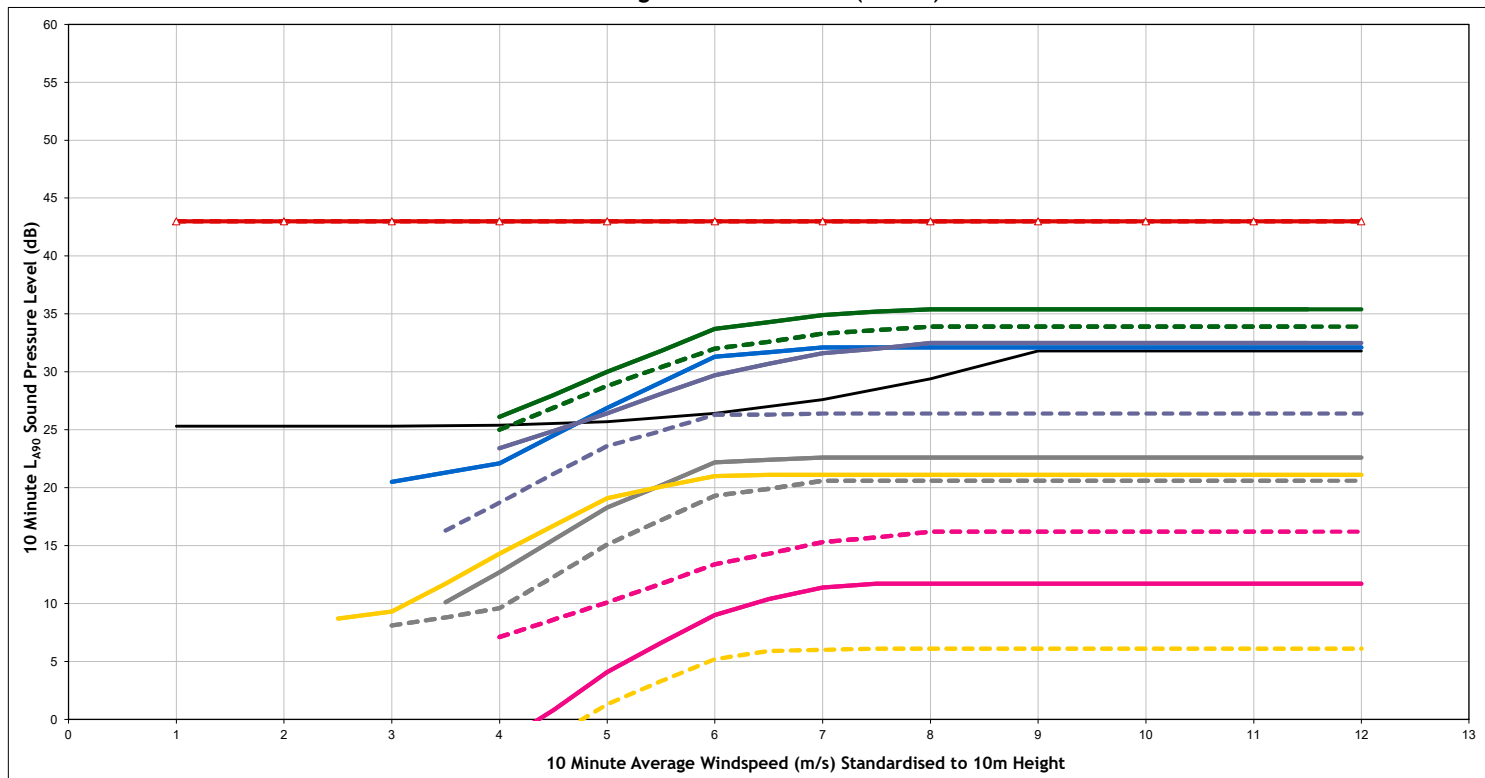
Project Craig Watch Wind Farm
Client Craig Watch Wind Farm Ltd
Title Likely Cumulative Assessment
 Milltown (NAL11)
Figure Number A1.3k
Drawn MT
Checked GC
Date 25/07/2024
Document Reference 14138



Daytime - Ardleuie (NAL12)



Night Time - Ardleuie (NAL12)



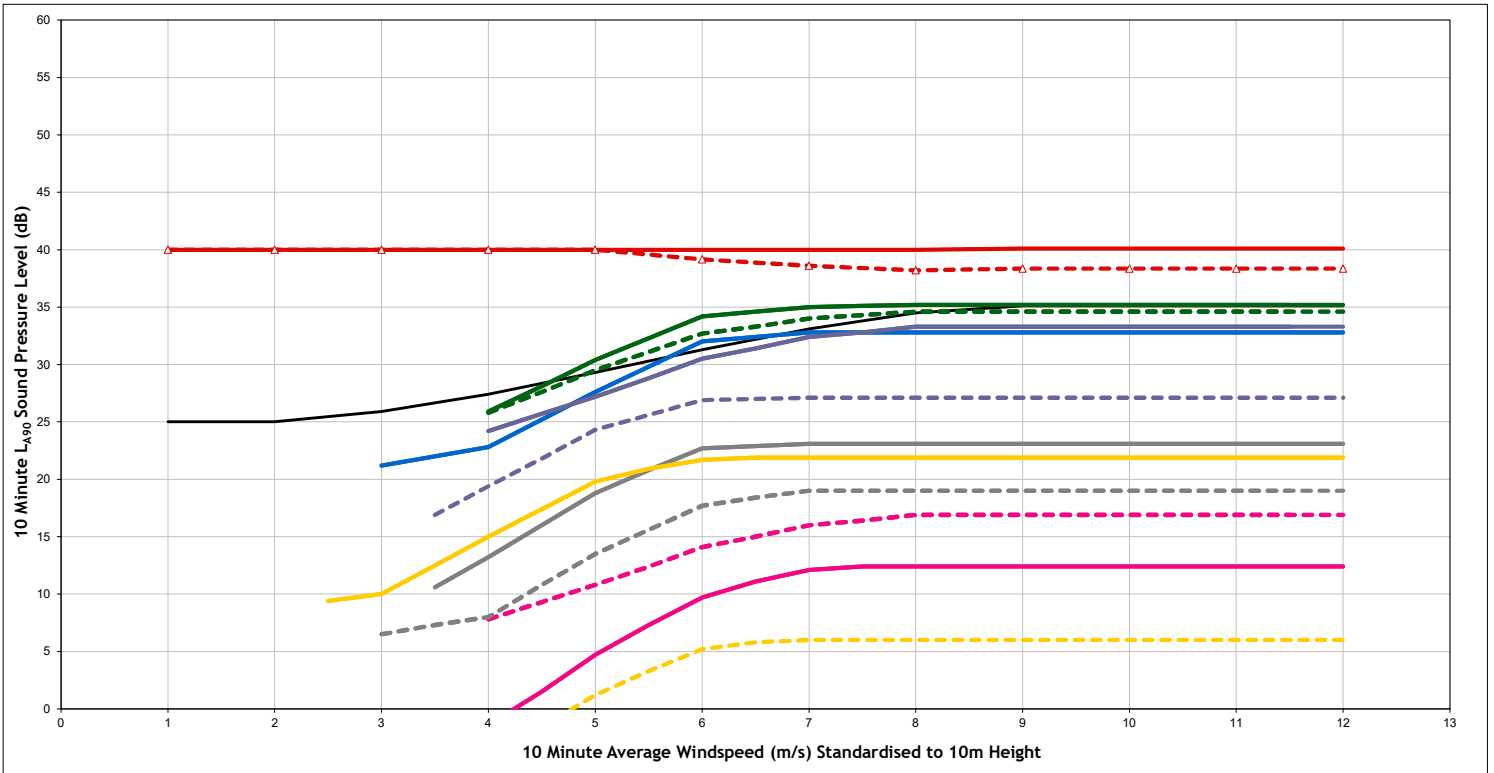
Legend:

- Background Noise Trendline
- Total ETSU-R-97 Noise Limit
- Residual Noise Limit (based on TNL)
- Cumulative (including Craig Watch)
- Cumulative (excluding Craig Watch)
- Craig Watch (Nordex N163 6MW)
- Dorenell
- Hill of Towie
- Hill of Towie II
- Clashindarroch
- Clashindarroch II
- Garbet
- Cairnborrow
- Clashindarroch Extension

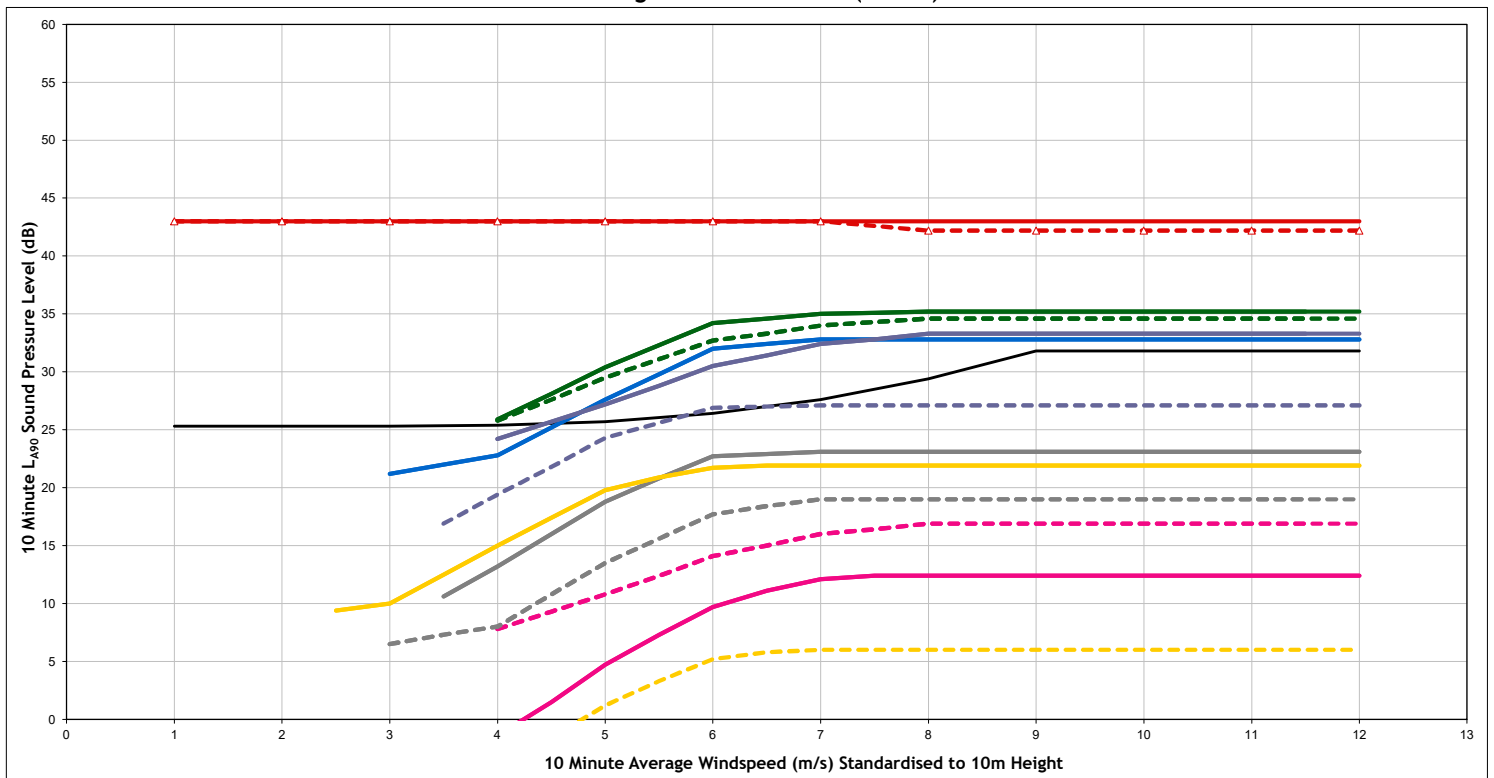
Project Craig Watch Wind Farm
 Client Craig Watch Wind Farm Ltd
 Title Likely Cumulative Assessment
 Ardleuie (NAL12)
 Figure Number A1.3I
 Drawn MT
 Checked GC
 Date 25/07/2024
 Document Reference 14138



Daytime - Rhinturk (NAL13)



Night Time - Rhinturk (NAL13)



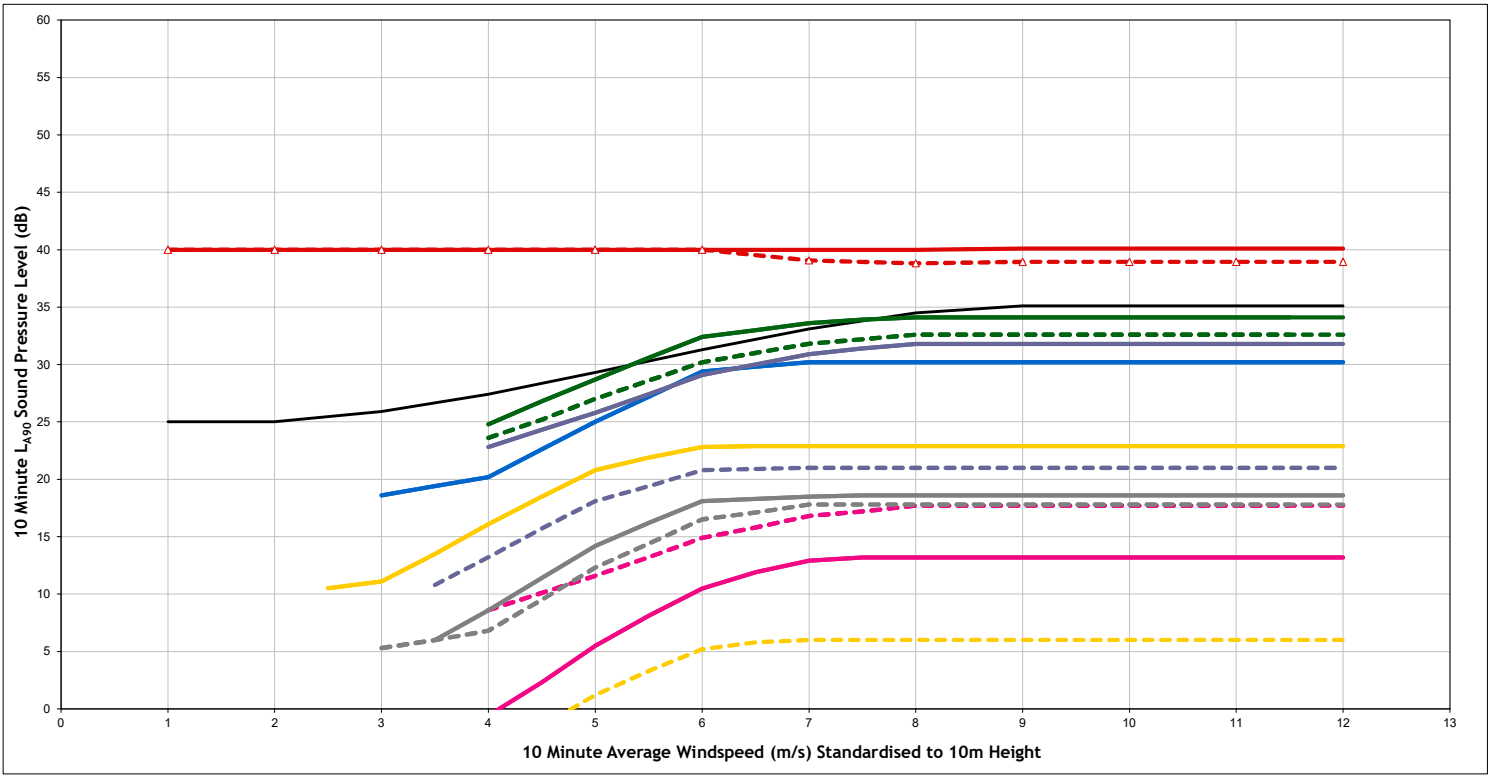
Legend:

- Background Noise Trendline
- Total ETSU-R-97 Noise Limit
- Residual Noise Limit (based on TNL)
- Cumulative (including Craig Watch)
- Cumulative (excluding Craig Watch)
- Craig Watch (Nordex N163 6MW)
- Dorenell
- Hill of Towie
- Hill of Towie II
- Clashindarroch
- Clashindarroch II
- Garbet
- Cairnborrow
- Clashindarroch Extension

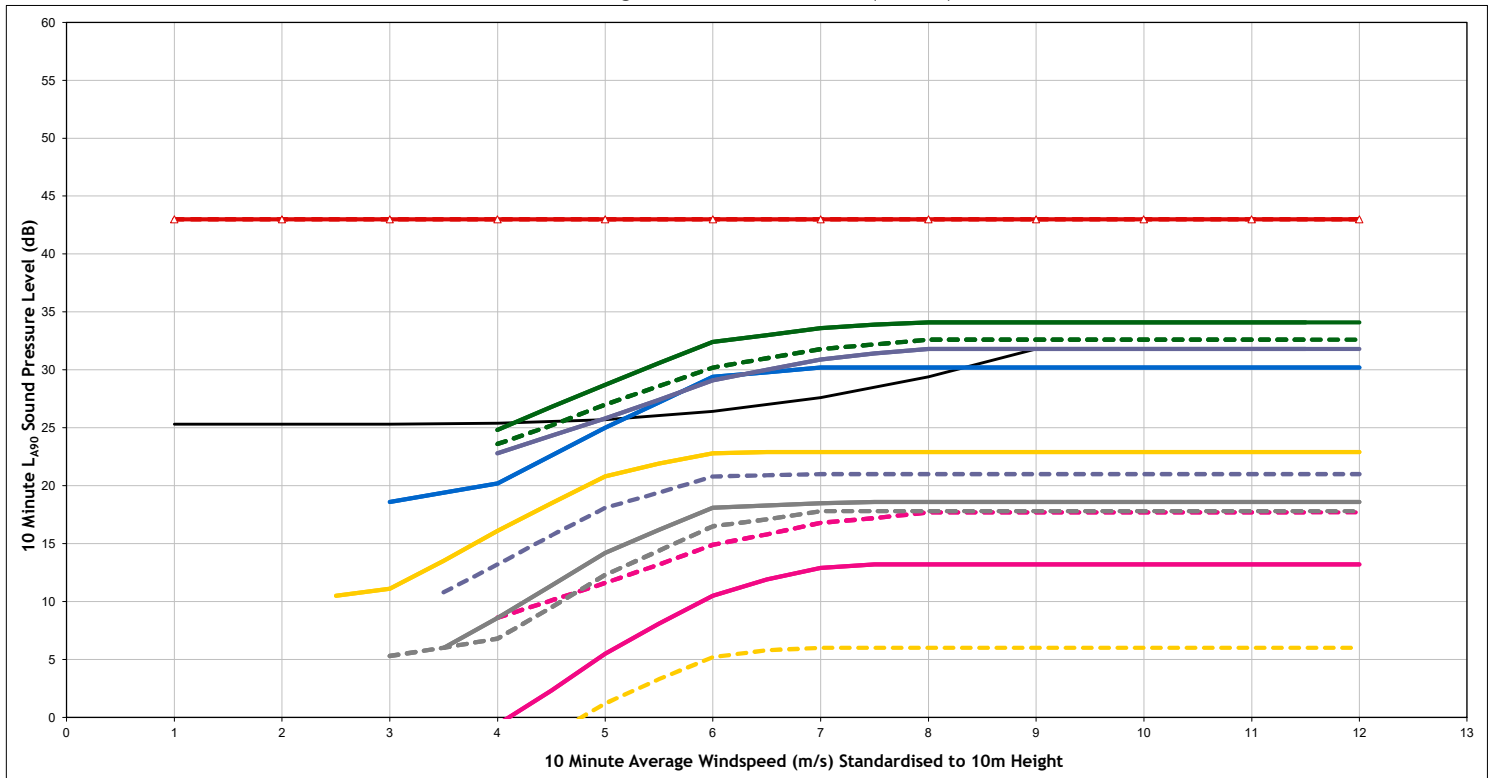
Project Craig Watch Wind Farm
Client Craig Watch Wind Farm Ltd
Title Likely Cumulative Assessment
 Rhinturk (NAL13)
Figure Number A1.3m
Drawn MT
Checked GC
Date 25/07/2024
Document Reference 14138



Daytime - Ballochford (NAL14)



Night Time - Ballochford (NAL14)



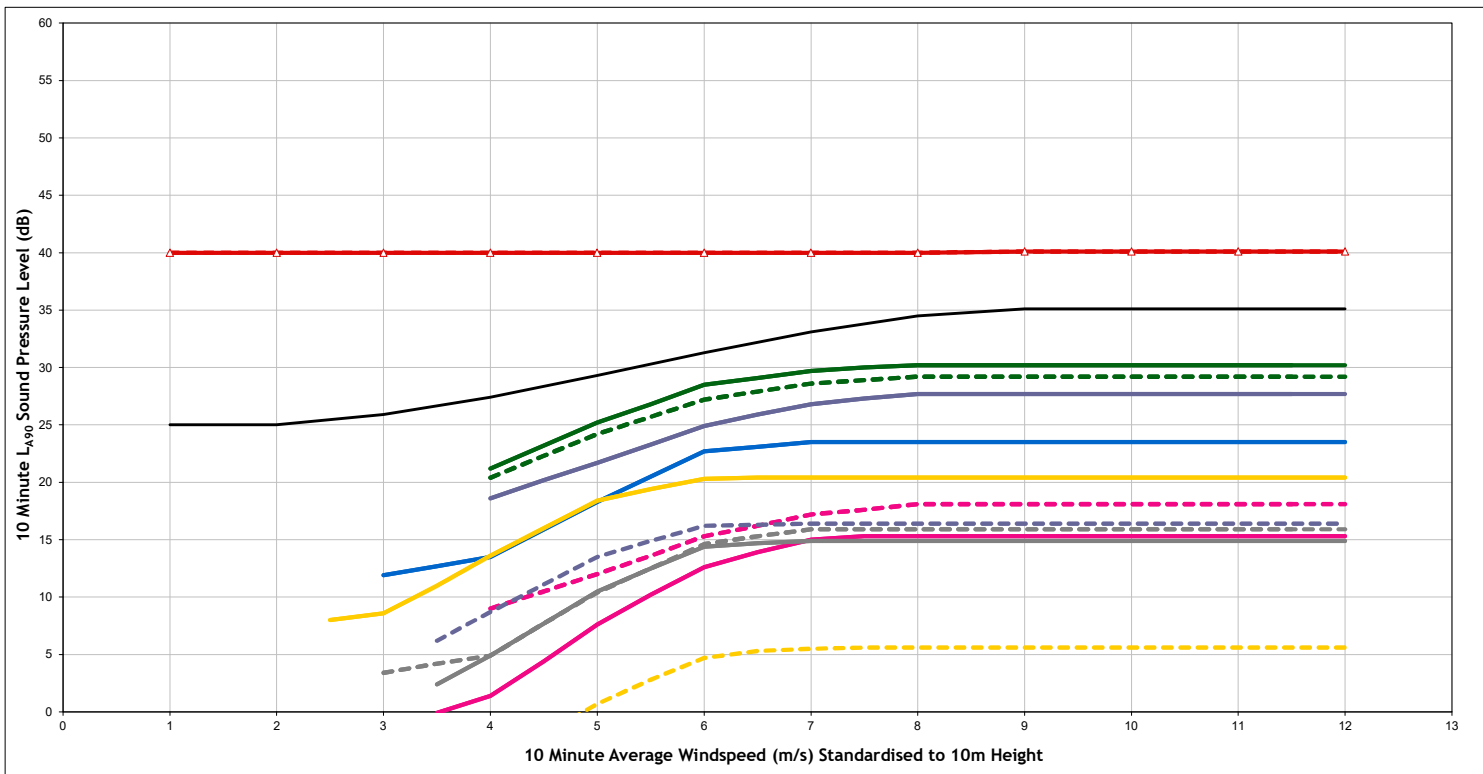
Legend:

- Background Noise Trendline
- Total ETSU-R-97 Noise Limit
- Residual Noise Limit (based on TNL)
- Cumulative (including Craig Watch)
- Cumulative (excluding Craig Watch)
- Craig Watch (Nordex N163 6MW)
- Dorenell
- Hill of Towie
- Hill of Towie II
- Clashindarroch
- Clashindarroch II
- Garbet
- Cairnborrow
- Clashindarroch Extension

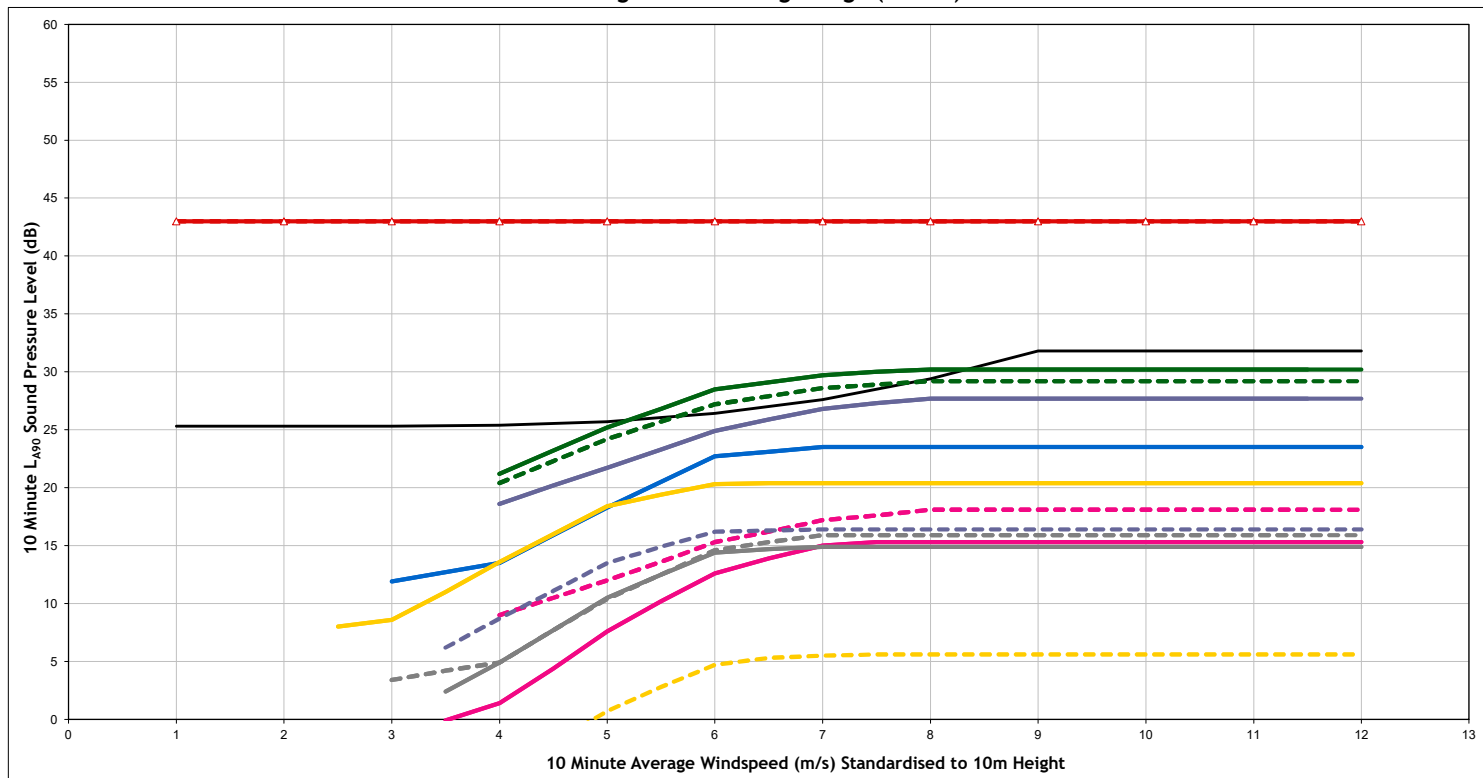
Project Craig Watch Wind Farm
Client Craig Watch Wind Farm Ltd
Title Likely Cumulative Assessment
 Ballochford (NAL14)
Figure Number A1.3n
Drawn MT
Checked GC
Date 25/07/2024
Document Reference 14138



Daytime - Bridgehaugh (NAL15)



Night Time - Bridgehaugh (NAL15)



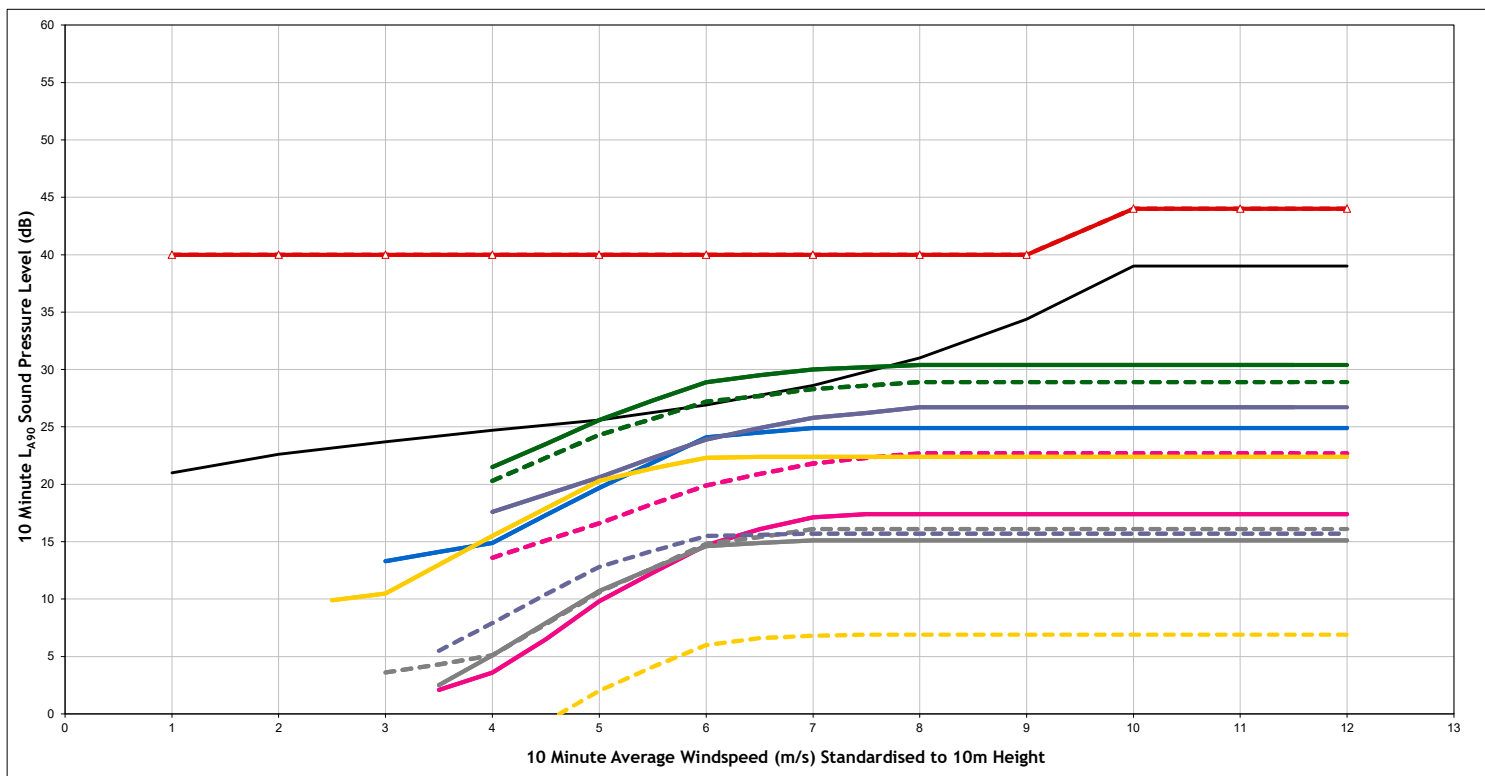
Legend:

- Background Noise Trendline
- Total ETSU-R-97 Noise Limit
- Residual Noise Limit (based on TNL)
- Cumulative (including Craig Watch)
- Cumulative (excluding Craig Watch)
- Craig Watch (Nordex N163 6MW)
- Dorenell
- Hill of Towie
- Hill of Towie II
- Clashindarroch
- Clashindarroch II
- Garbet
- Cairnborrow
- Clashindarroch Extension

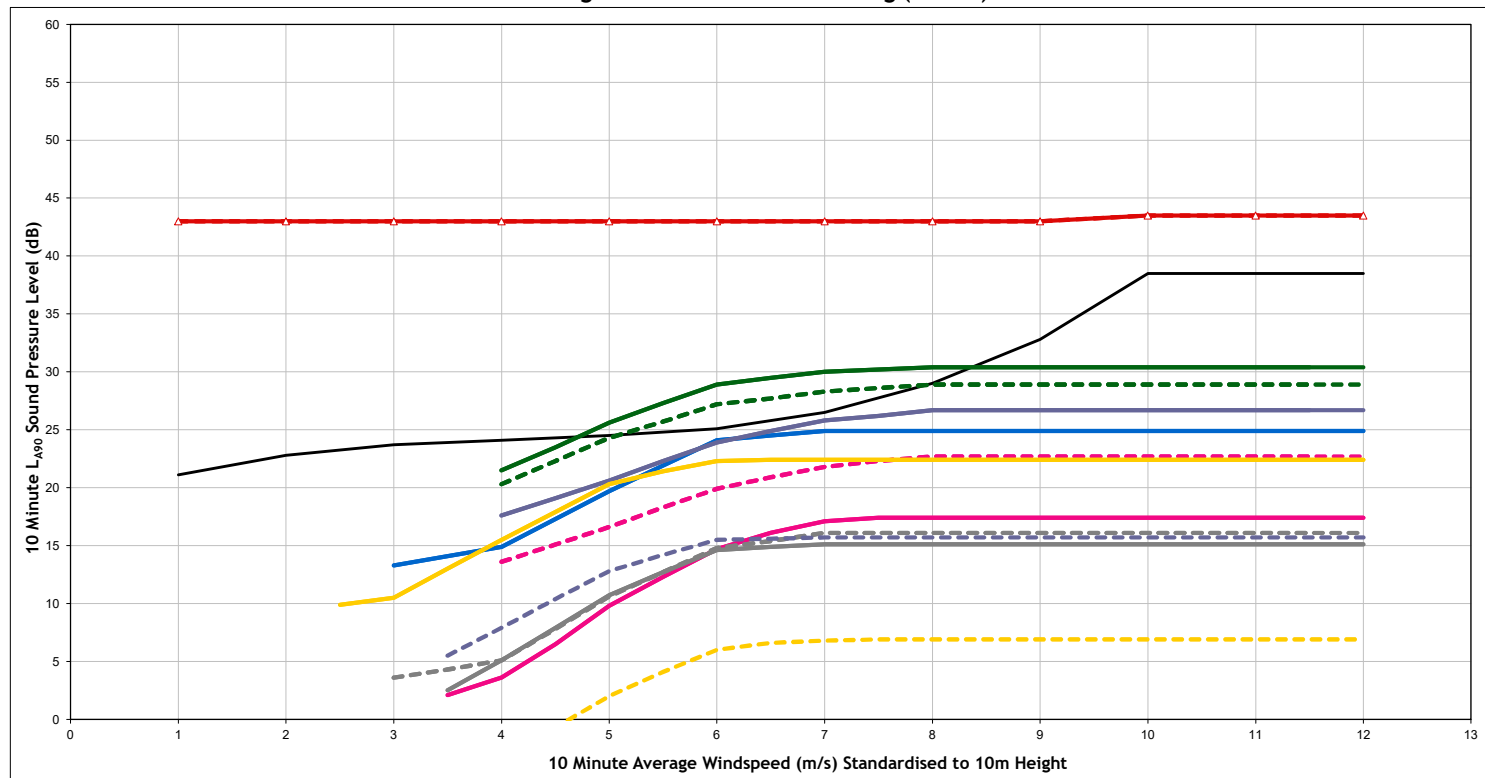
Project Craig Watch Wind Farm
Client Craig Watch Wind Farm Ltd
Title Likely Cumulative Assessment
 Bridgehaugh (NAL15)
Figure Number A1.3o
Drawn MT
Checked GC
Date 25/07/2024
Document Reference 14138



Daytime - Parkhead Steading (NAL16)



Night Time - Parkhead Steading (NAL16)



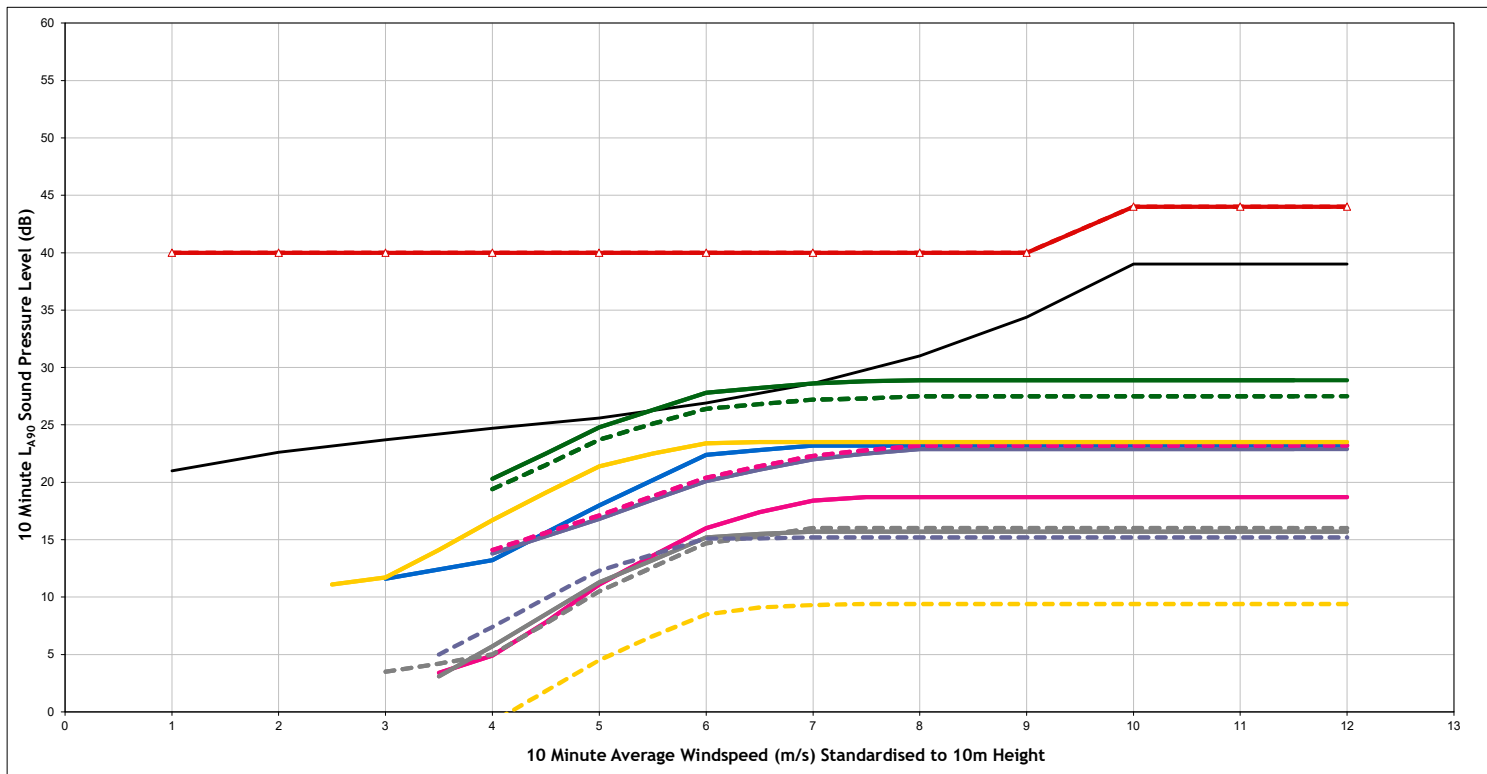
Legend:

- Background Noise Trendline
- Total ETSU-R-97 Noise Limit
- Residual Noise Limit (based on TNL)
- Cumulative (including Craig Watch)
- Cumulative (excluding Craig Watch)
- Craig Watch (Nordex N163 6MW)
- Dorenell
- Hill of Towie
- Hill of Towie II
- Clashindarroch
- Clashindarroch II
- Garbet
- Cairnborrow
- Clashindarroch Extension

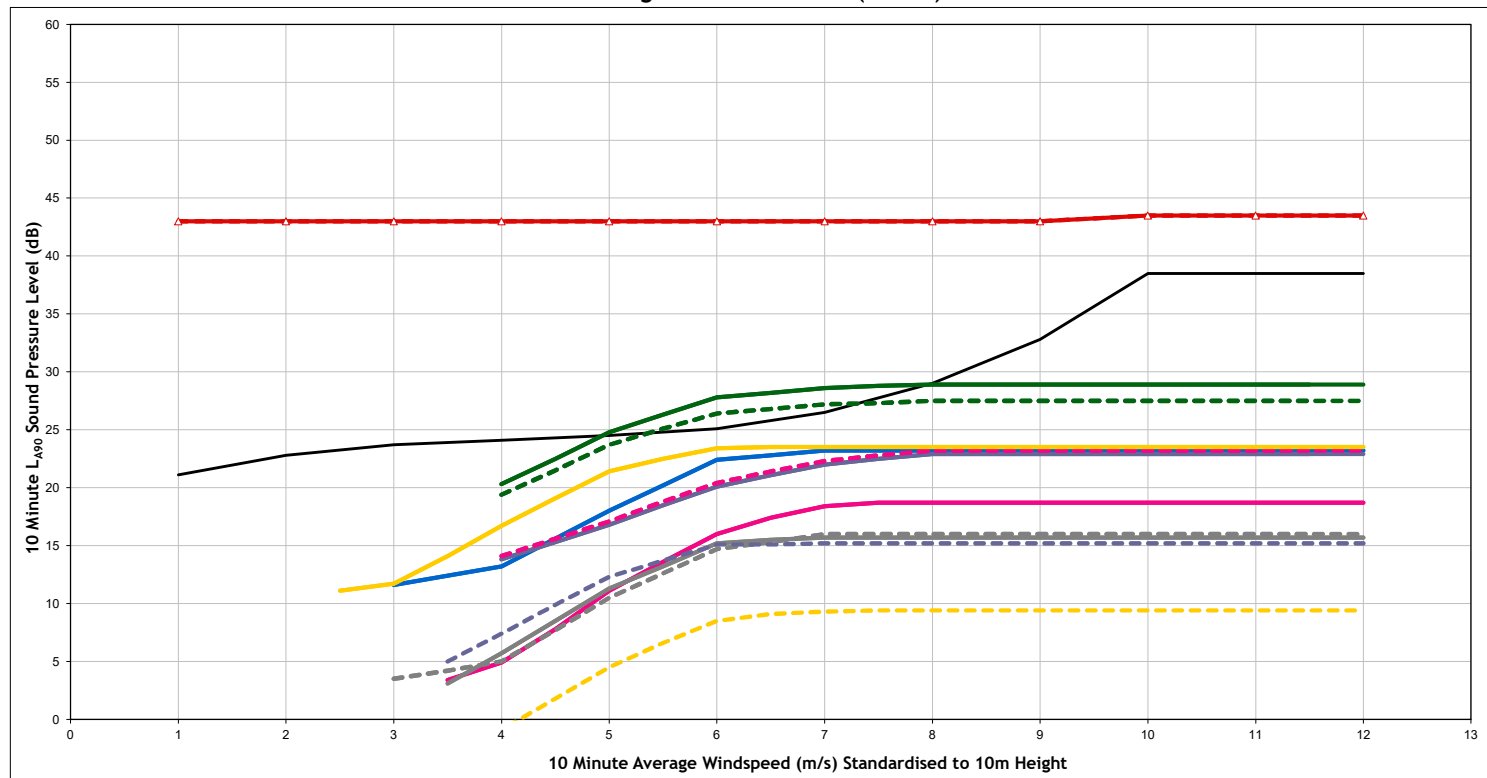
Project Craig Watch Wind Farm
Client Craig Watch Wind Farm Ltd
Title Likely Cumulative Assessment
 Parkhead Steading (NAL16)
Figure Number A1.3p
Drawn MT
Checked GC
Date 25/07/2024
Document Reference 14138



Daytime - Earnfold (NAL17)



Night Time - Earnfold (NAL17)



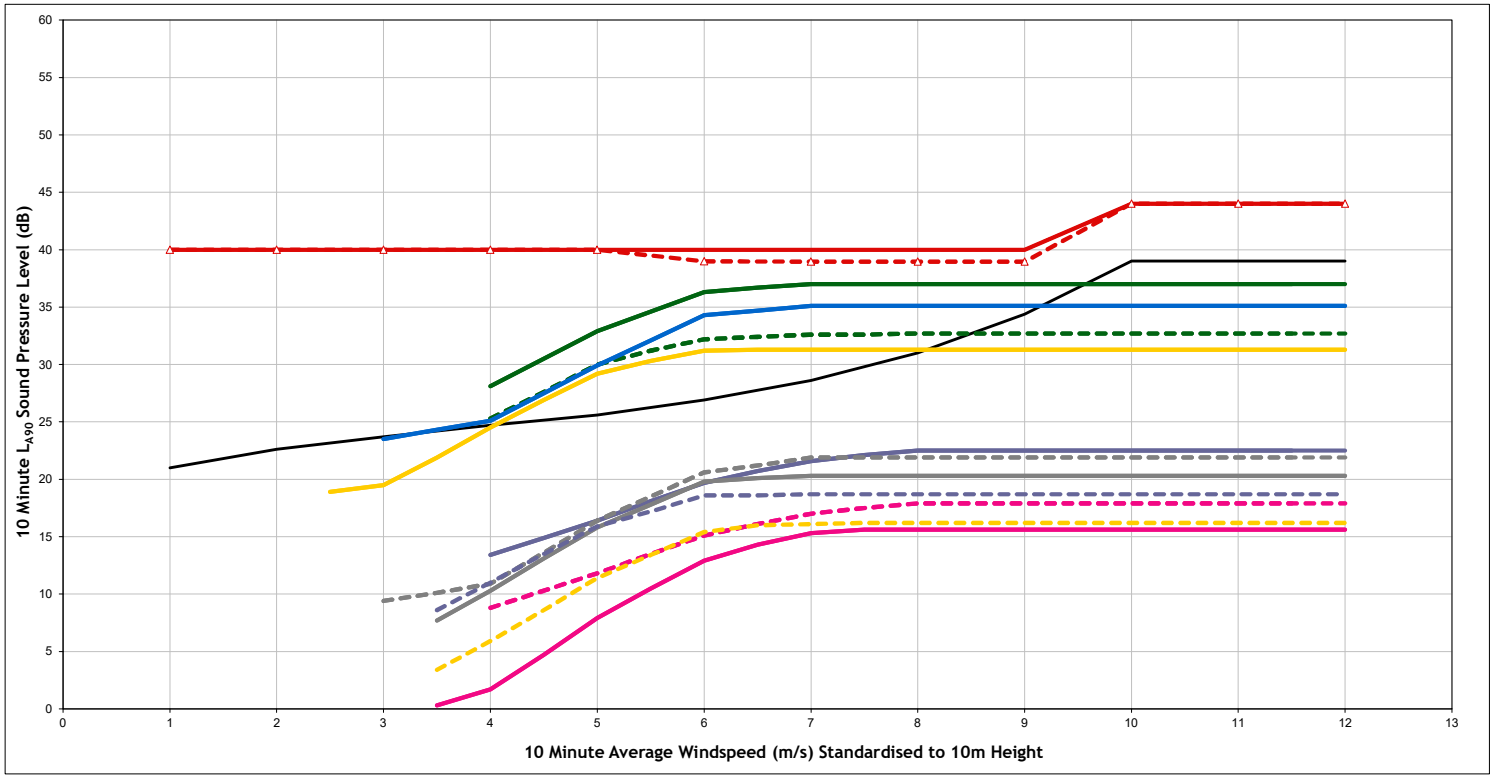
Legend:

- Background Noise Trendline
- Total ETSU-R-97 Noise Limit
- Residual Noise Limit (based on TNL)
- Cumulative (including Craig Watch)
- Cumulative (excluding Craig Watch)
- Craig Watch (Nordex N163 6MW)
- Dorenell
- Hill of Towie
- Hill of Towie II
- Clashindarroch
- Clashindarroch II
- Garbet
- Cairnborrow
- Clashindarroch Extension

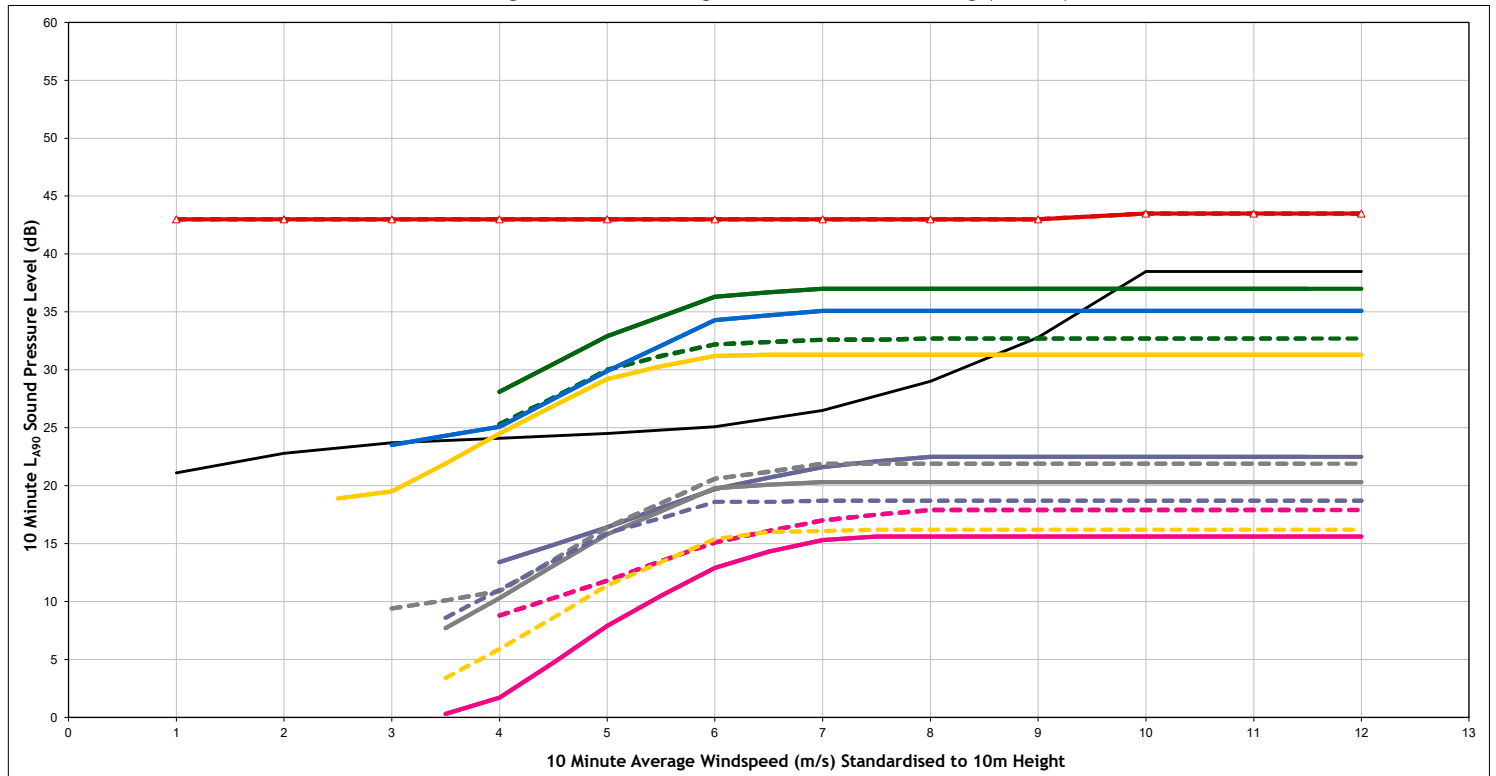
Project Craig Watch Wind Farm
 Client Craig Watch Wind Farm Ltd
 Title Likely Cumulative Assessment
 Earnfold (NAL17)
 Figure Number A1.3q
 Drawn MT
 Checked GC
 Date 25/07/2024
 Document Reference 14138



Daytime - Building SE of Greens of Glenbeg (NAL18)



Night Time - Building SE of Greens of Glenbeg (NAL18)



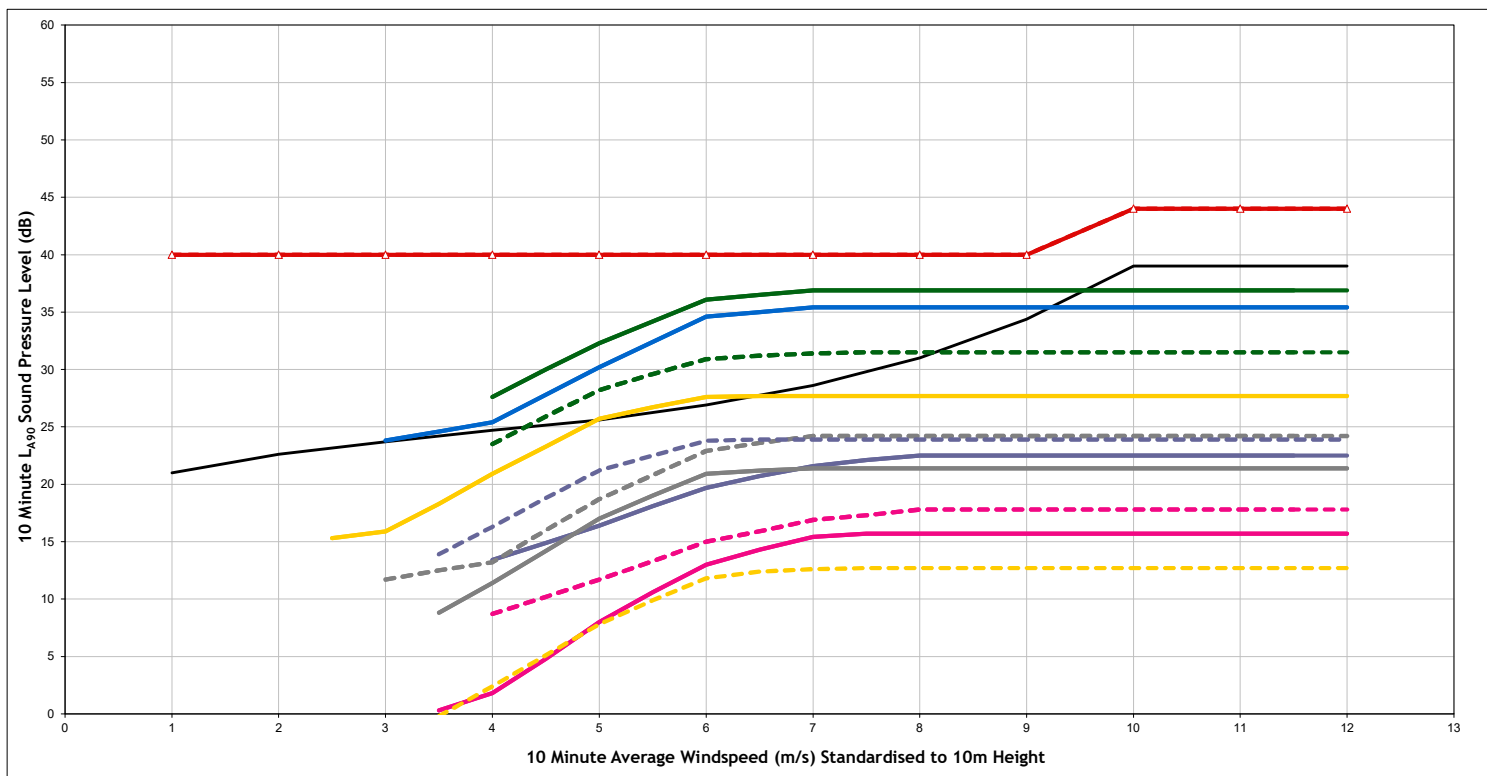
Legend:

	Background Noise Trendline		Garbet
	Total ETSU-R-97 Noise Limit		Cairnborrow
	Residual Noise Limit (based on TNL)		Clashindarroch Extension
	Cumulative (including Craig Watch)		
	Cumulative (excluding Craig Watch)		
	Craig Watch (Nordex N163 6MW)		
	Dorenell		
	Hill of Towie		
	Hill of Towie II		
	Clashindarroch		
	Clashindarroch II		

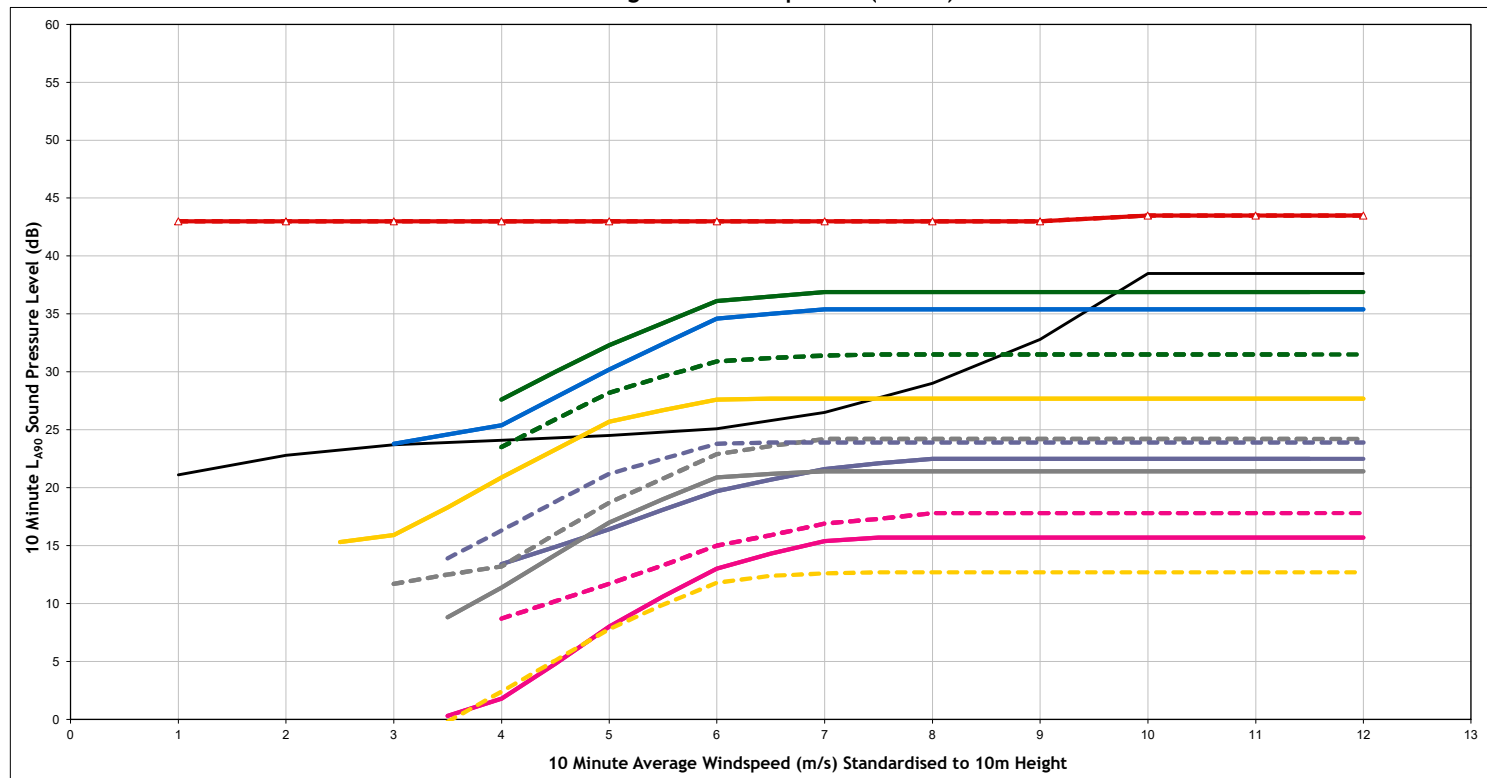
Project	Craig Watch Wind Farm
Client	Craig Watch Wind Farm Ltd
Title	Likely Cumulative Assessment Building SE of Greens of Glenbeg (NAL18)
Figure Number	A1.3r
Drawn	MT
Checked	GC
Date	25/07/2024
Document Reference	14138



Daytime - Chapel Hill (NAL19)



Night Time - Chapel Hill (NAL19)



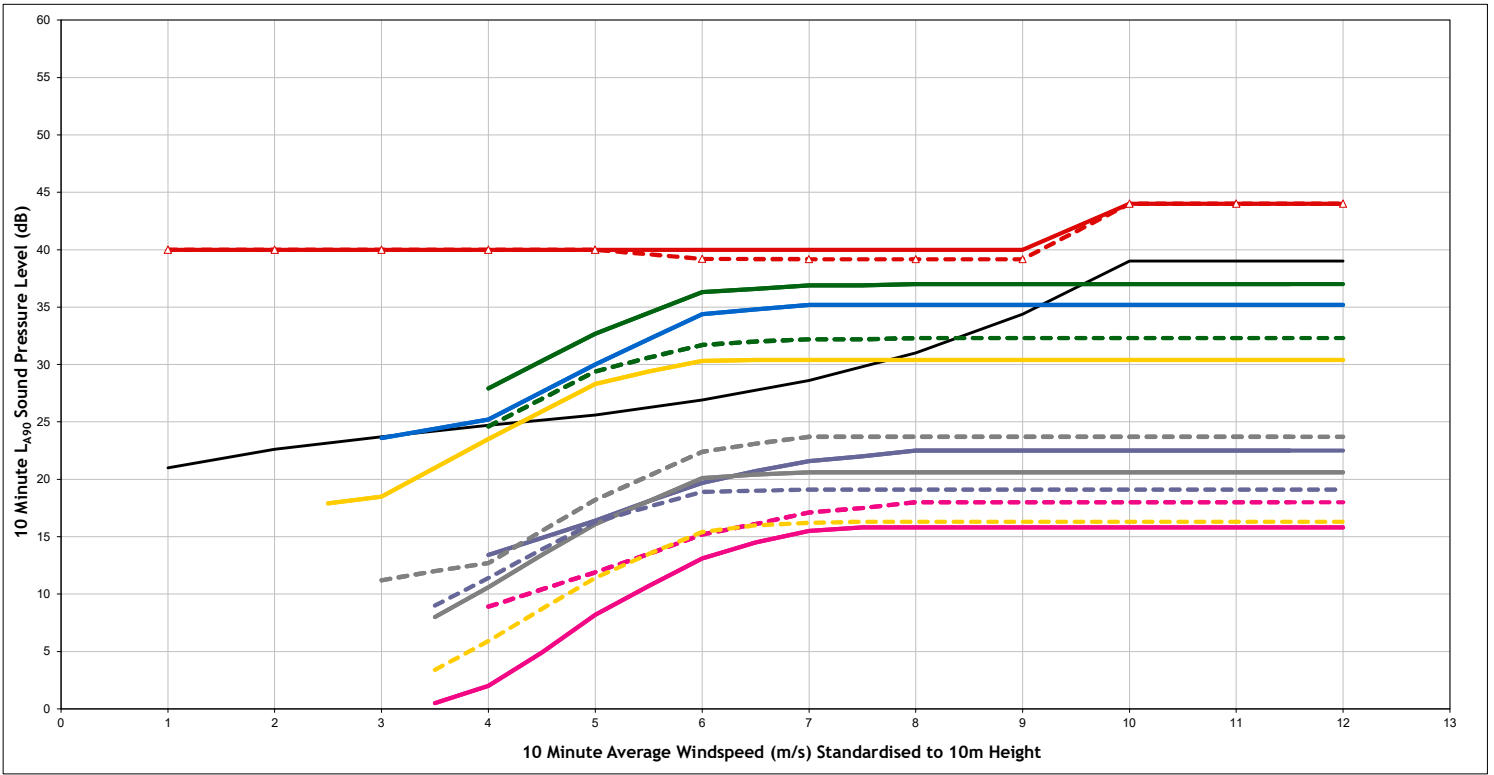
Legend:

- Background Noise Trendline
- Total ETSU-R-97 Noise Limit
- Residual Noise Limit (based on TNL)
- Cumulative (including Craig Watch)
- Cumulative (excluding Craig Watch)
- Craig Watch (Nordex N163 6MW)
- Dorenell
- Hill of Towie
- Hill of Towie II
- Clashindarroch
- Clashindarroch II
- Garbet
- Cairnborrow
- Clashindarroch Extension

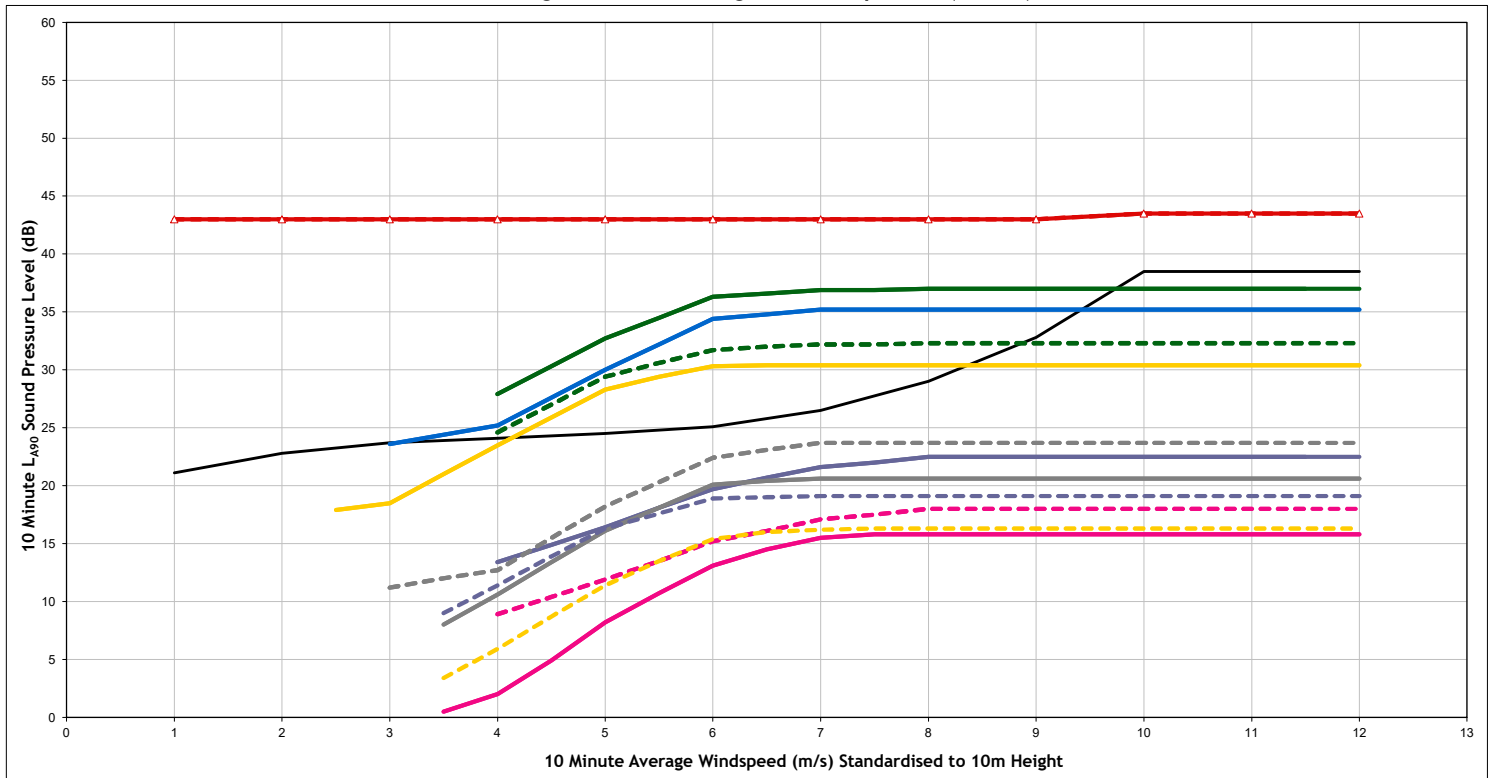
Project: Craig Watch Wind Farm
 Client: Craig Watch Wind Farm Ltd
 Title: Likely Cumulative Assessment
 Chapel Hill (NAL19)
 Figure Number: A1.3s
 Drawn: MT
 Checked: GC
 Date: 25/07/2024
 Document Reference: 14138



Daytime - Building NW of Chapel Hill (NAL20)



Night Time - Building NW of Chapel Hill (NAL20)



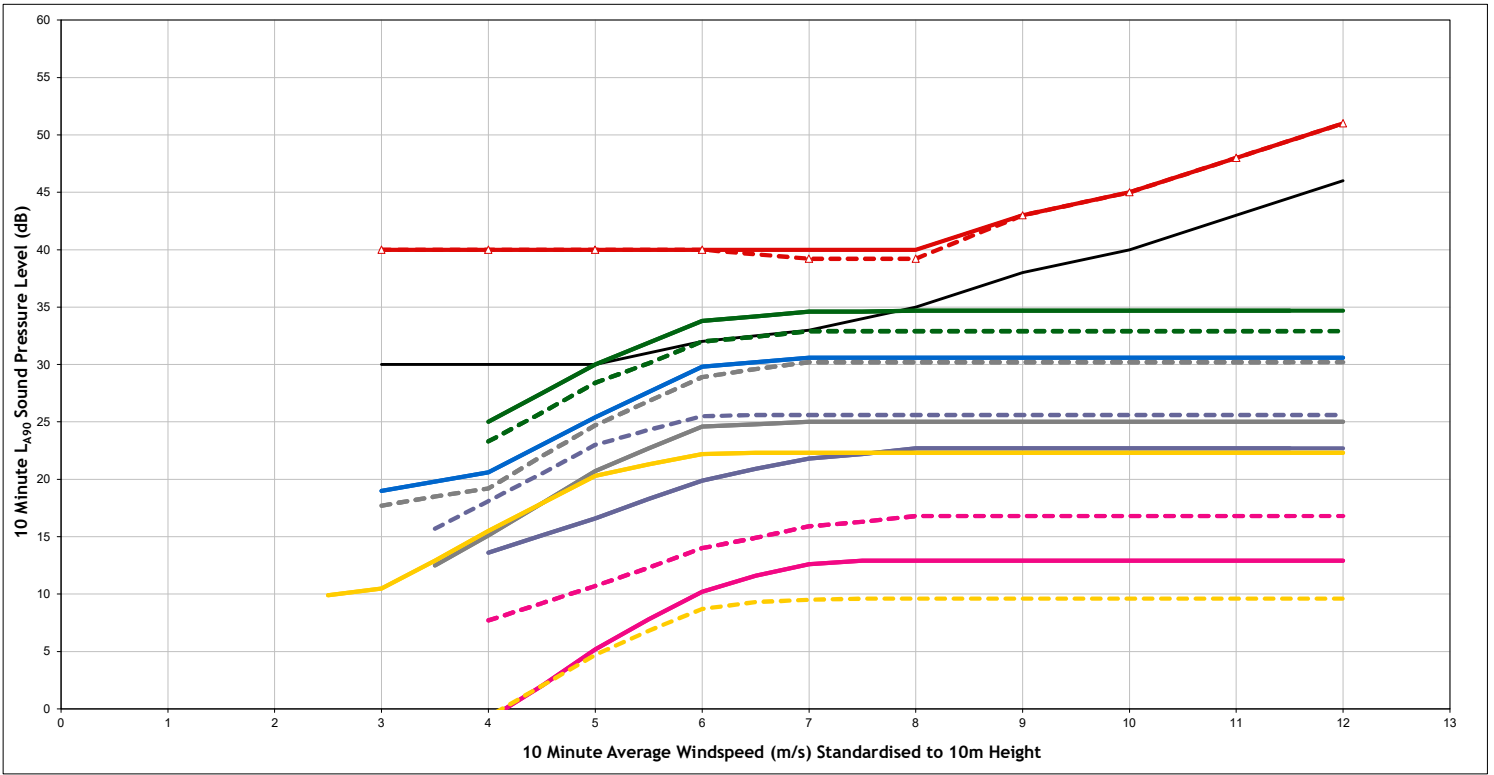
Legend:

- Background Noise Trendline
- Total ETSU-R-97 Noise Limit
- Residual Noise Limit (based on TNL)
- Cumulative (including Craig Watch)
- Cumulative (excluding Craig Watch)
- Craig Watch (Nordex N163 6MW)
- Dorenell
- Hill of Towie
- Hill of Towie II
- Clashindarroch
- Clashindarroch II
- Garbet
- Cairnborrow
- Clashindarroch Extension

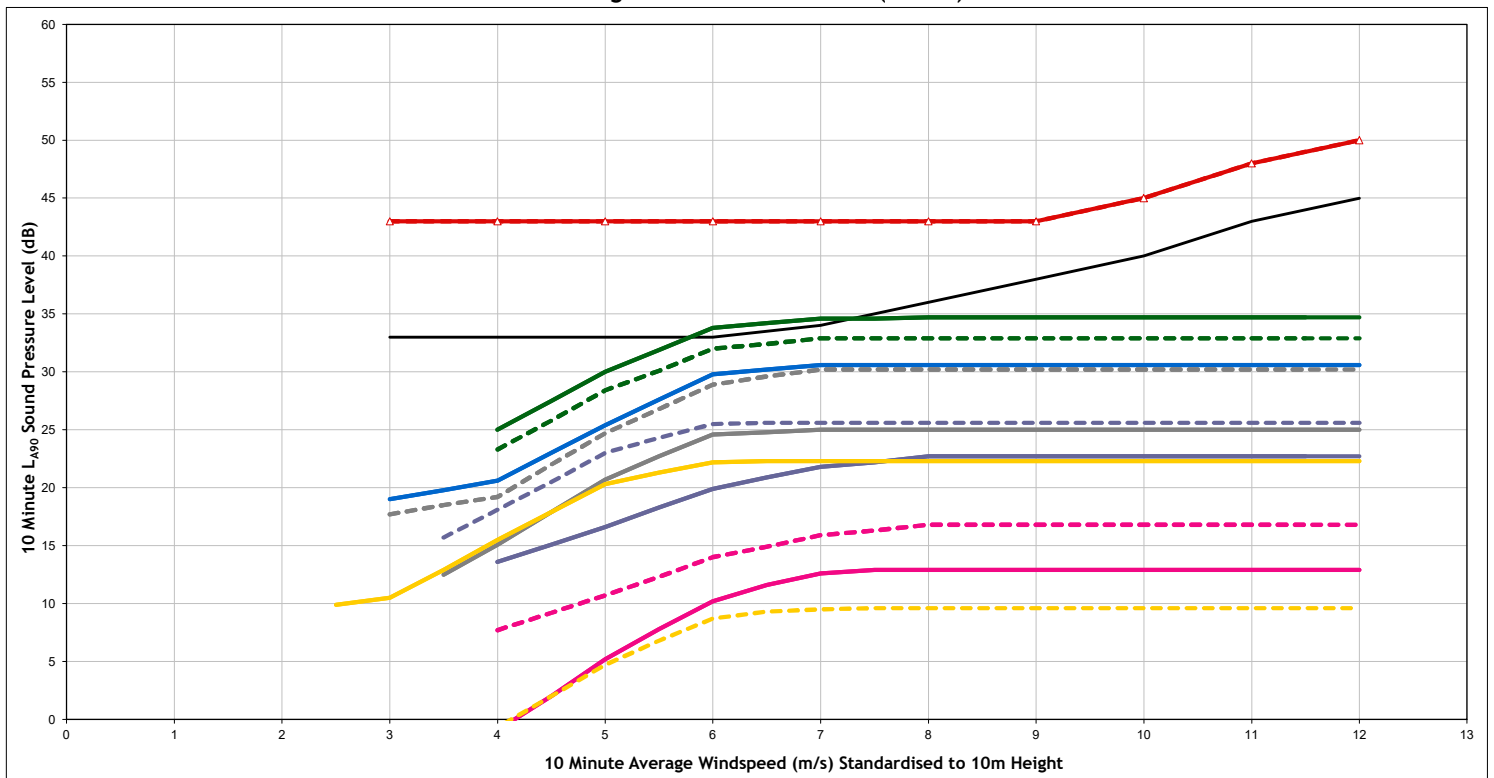
Project Craig Watch Wind Farm
Client Craig Watch Wind Farm Ltd
Title Likely Cumulative Assessment
 Building NW of Chapel Hill (NAL20)
Figure Number A1.3t
Drawn MT
Checked GC
Date 25/07/2024
Document Reference 14138



Daytime - Meikle Gouls (NAL21)



Night Time - Meikle Gouls (NAL21)



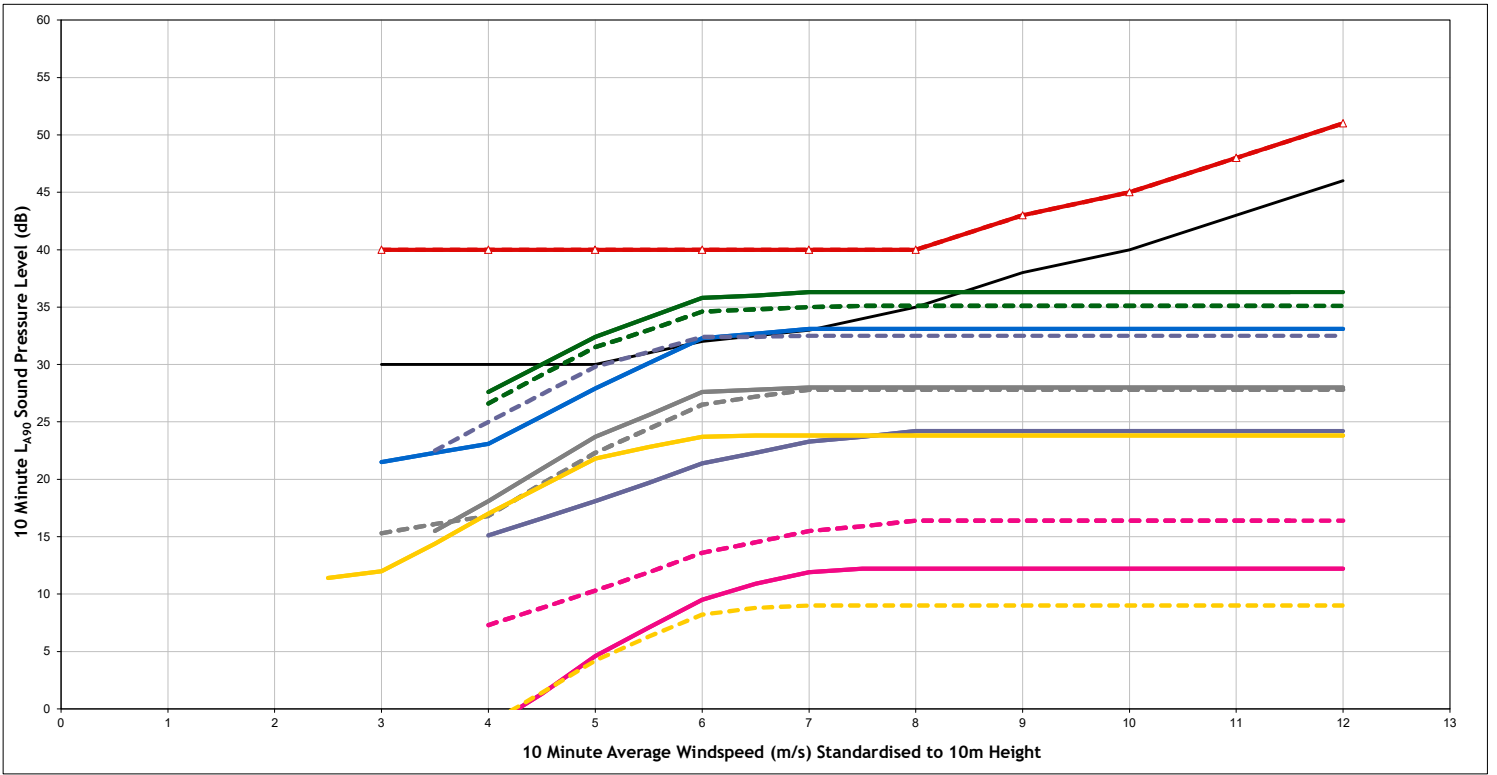
Legend:

- Background Noise Trendline
- Total ETSU-R-97 Noise Limit
- Residual Noise Limit (based on TNL)
- Cumulative (including Craig Watch)
- Cumulative (excluding Craig Watch)
- Craig Watch (Nordex N163 6MW)
- Dorenell
- Hill of Towie
- Hill of Towie II
- Clashindarroch
- Clashindarroch II
- Garbet
- Cairnborrow
- Clashindarroch Extension

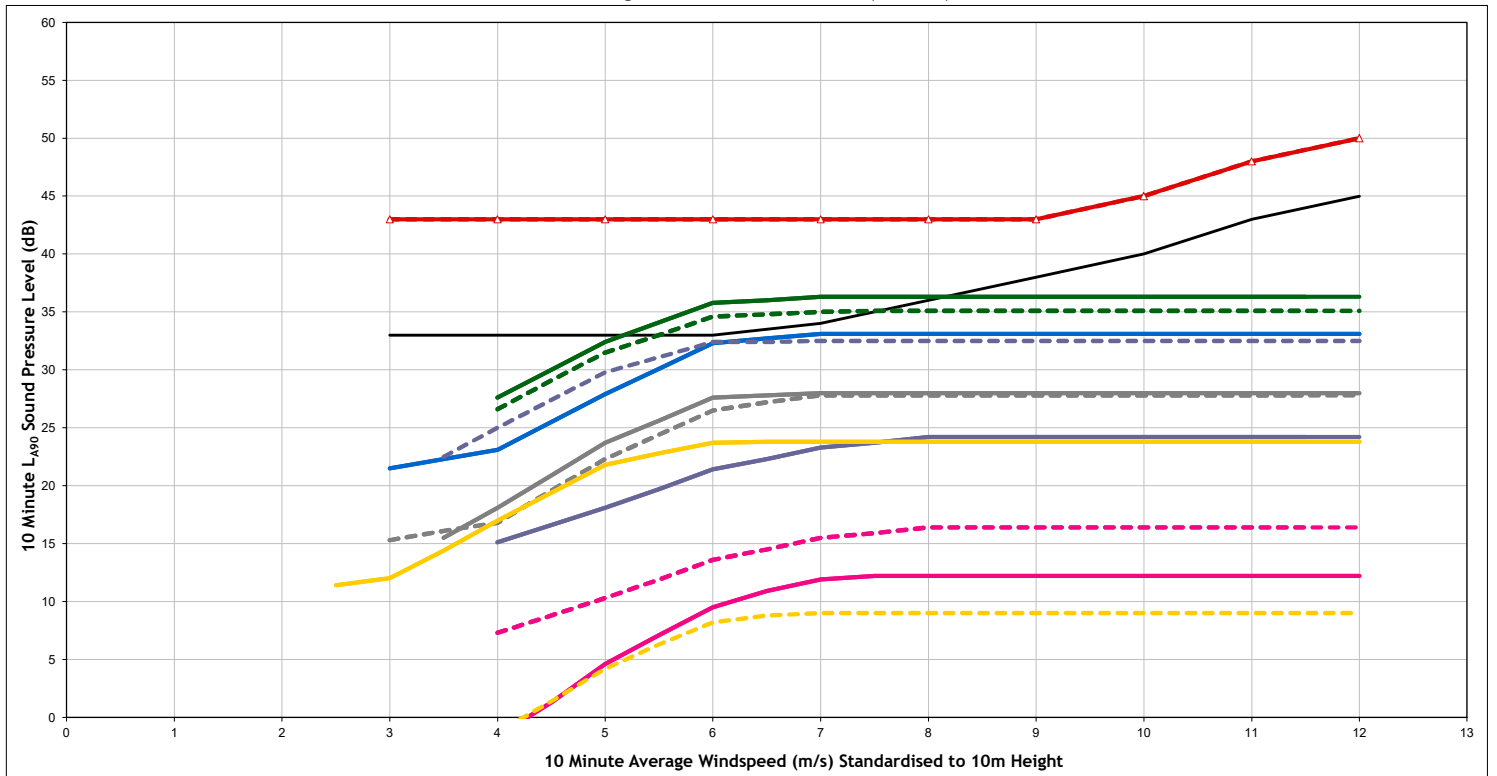
Project Craig Watch Wind Farm
Client Craig Watch Wind Farm Ltd
Title Likely Cumulative Assessment
 Meikle Gouls (NAL21)
Figure Number A1.3u
Drawn MT
Checked GC
Date 25/07/2024
Document Reference 14138



Daytime - Tomnaven (NAL22)



Night Time - Tomnaven (NAL22)



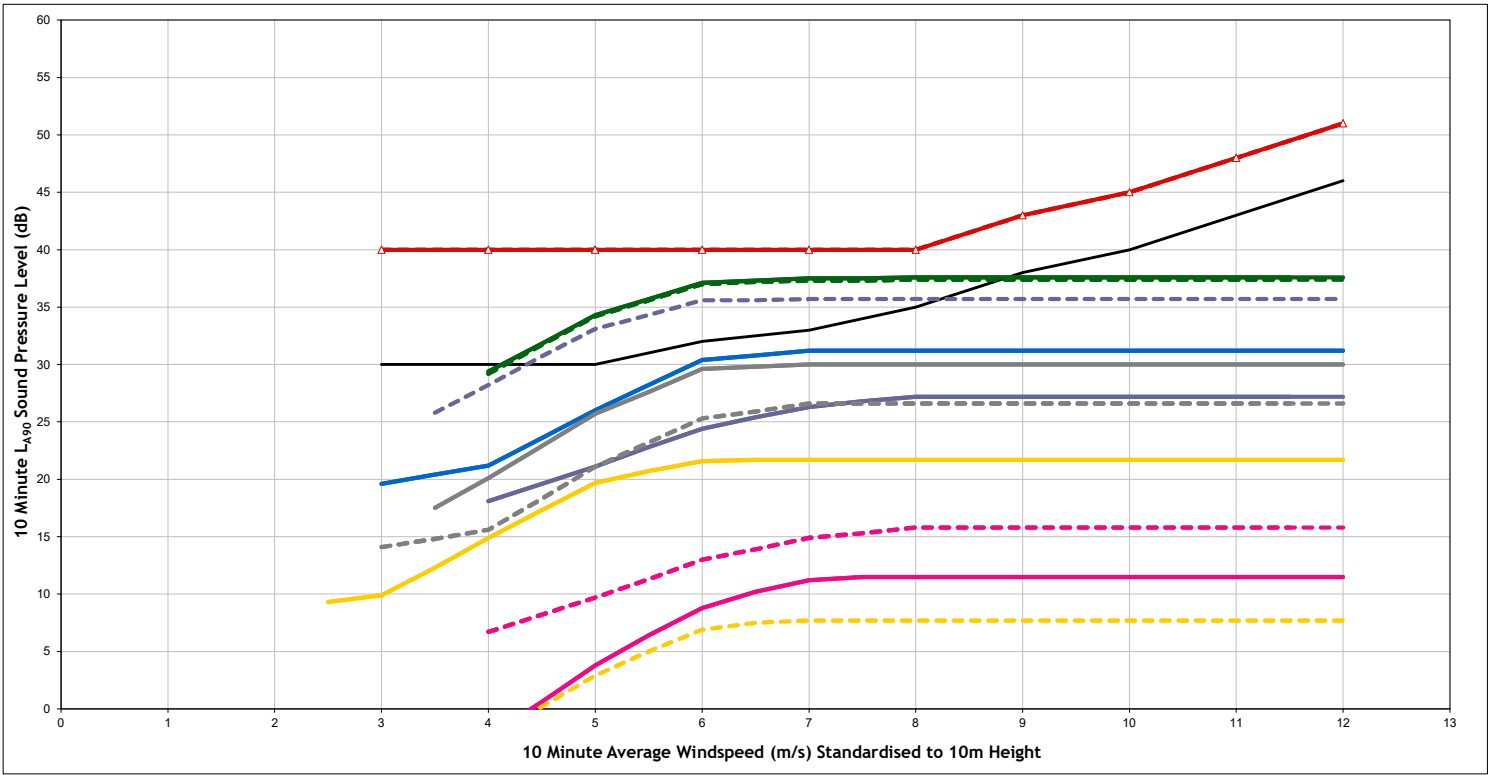
Legend:

- Background Noise Trendline
- Total ETSU-R-97 Noise Limit
- Residual Noise Limit (based on TNL)
- Cumulative (including Craig Watch)
- Cumulative (excluding Craig Watch)
- Craig Watch (Nordex N163 6MW)
- Dorenell
- Hill of Towie
- Hill of Towie II
- Clashindarroch
- Clashindarroch II
- Garbet
- Cairnborrow
- Clashindarroch Extension

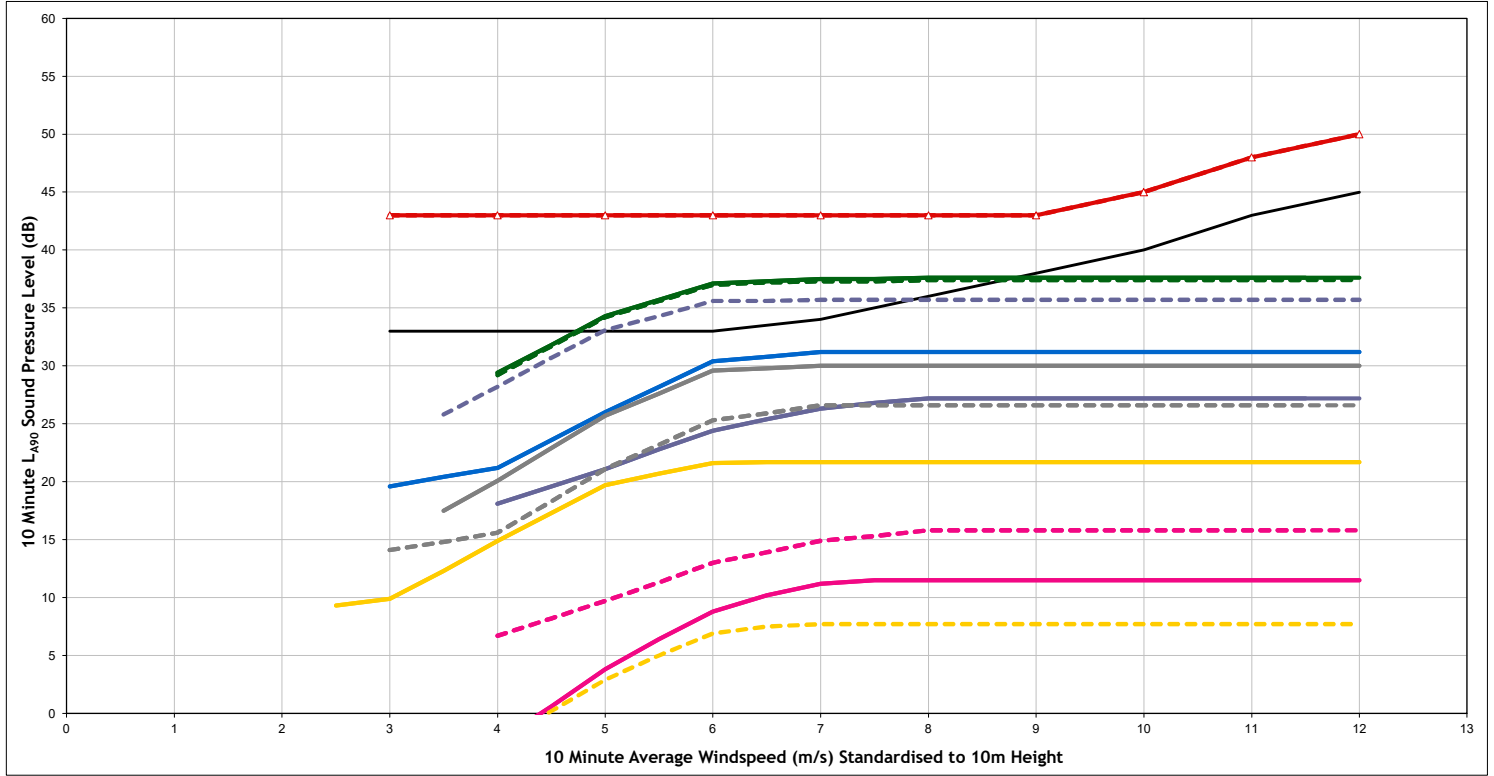
Project Craig Watch Wind Farm
Client Craig Watch Wind Farm Ltd
Title Likely Cumulative Assessment
 Tomnaven (NAL22)
Figure Number A1.3v
Drawn MT
Checked GC
Date 25/07/2024
Document Reference 14138



Daytime - Hillock of Echt (NAL23)



Night Time - Hillock of Echt (NAL23)



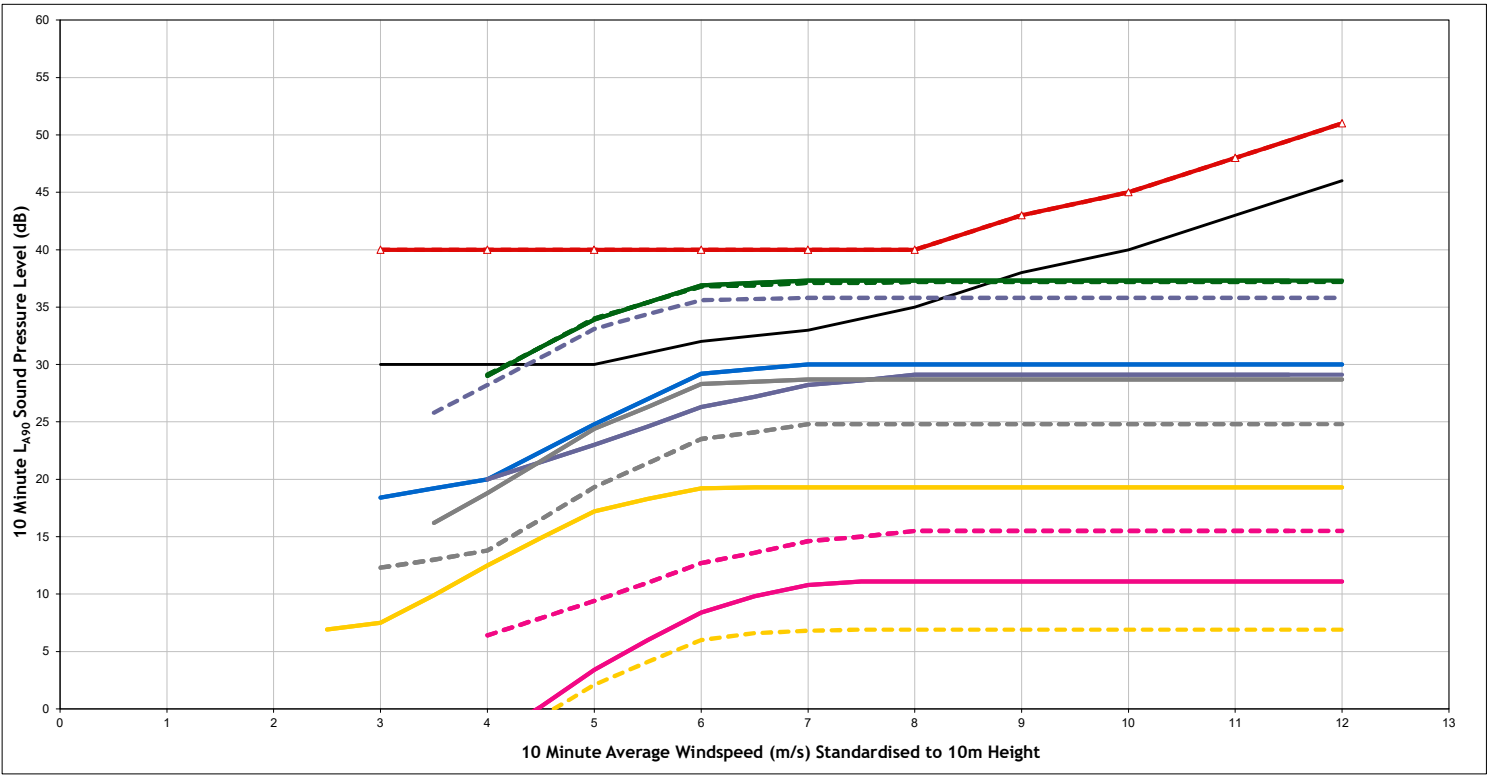
Legend:

- Background Noise Trendline
- Total ETSU-R-97 Noise Limit
- Residual Noise Limit (based on TNL)
- Cumulative (including Craig Watch)
- Cumulative (excluding Craig Watch)
- Craig Watch (Nordex N163 6MW)
- Dorenell
- Hill of Towie
- Hill of Towie II
- Clashindarroch
- Clashindarroch II
- Garbet
- Cairnborrow
- Clashindarroch Extension

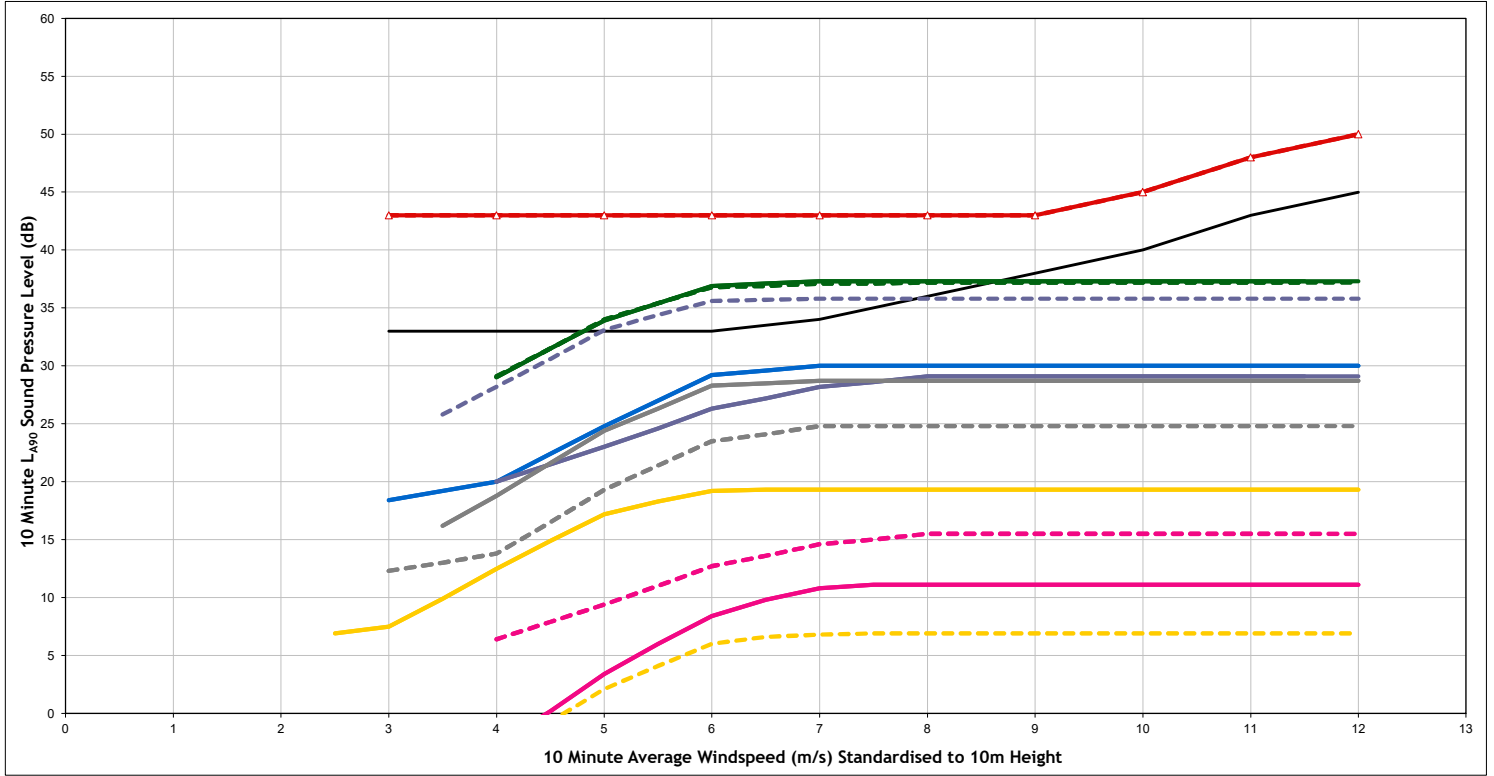
Project Craig Watch Wind Farm
Client Craig Watch Wind Farm Ltd
Title Likely Cumulative Assessment
 Hillock of Echt (NAL23)
Figure Number A1.3w
Drawn MT
Checked GC
Date 25/07/2024
Document Reference 14138



Daytime - Pyke (NAL24)



Night Time - Pyke (NAL24)



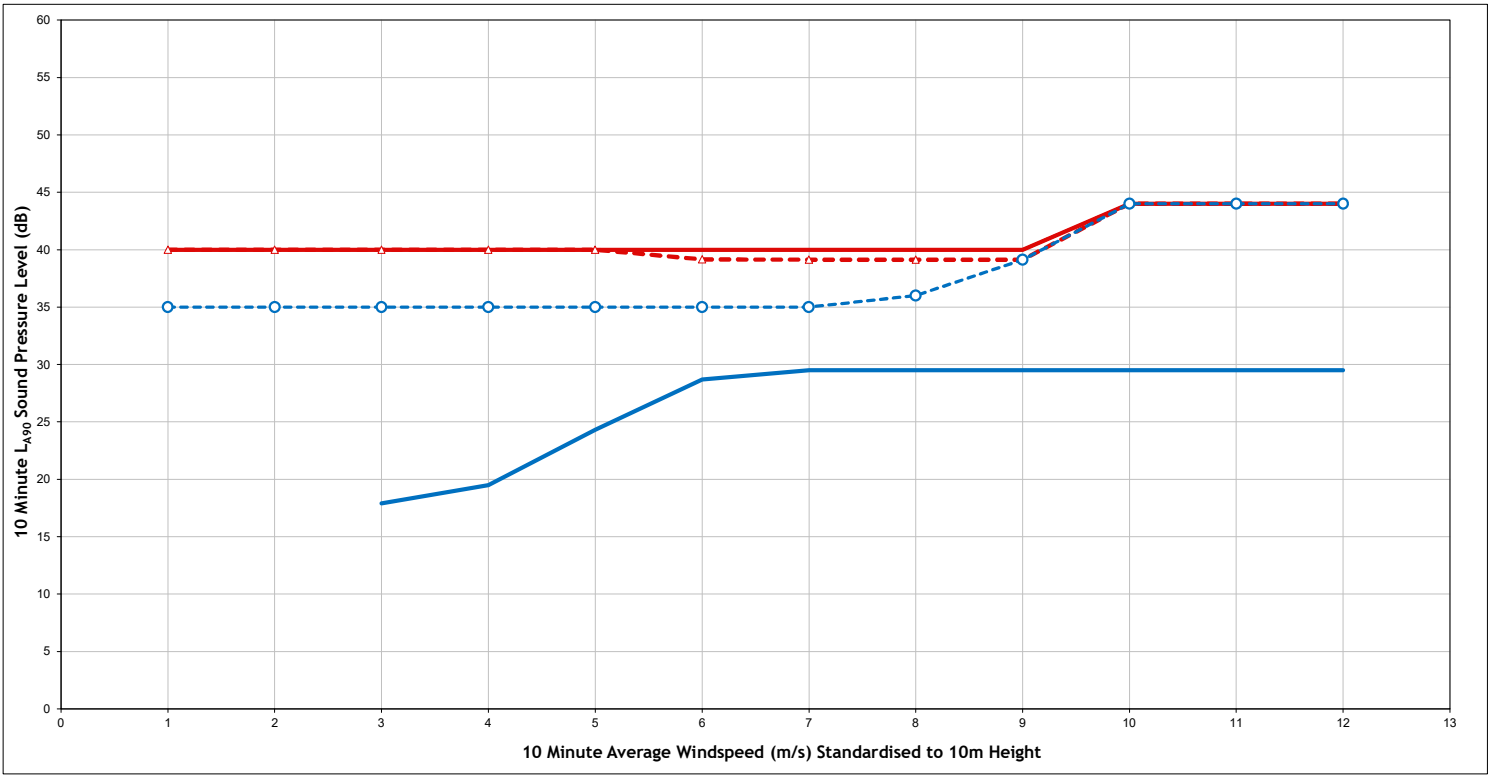
Legend:

- Background Noise Trendline
- Total ETSU-R-97 Noise Limit
- Residual Noise Limit (based on TNL)
- Cumulative (including Craig Watch)
- Cumulative (excluding Craig Watch)
- Craig Watch (Nordex N163 6MW)
- Dorenell
- Hill of Towie
- Hill of Towie II
- Clashindarroch
- Clashindarroch II
- Garbet
- Cairnborrow
- Clashindarroch Extension

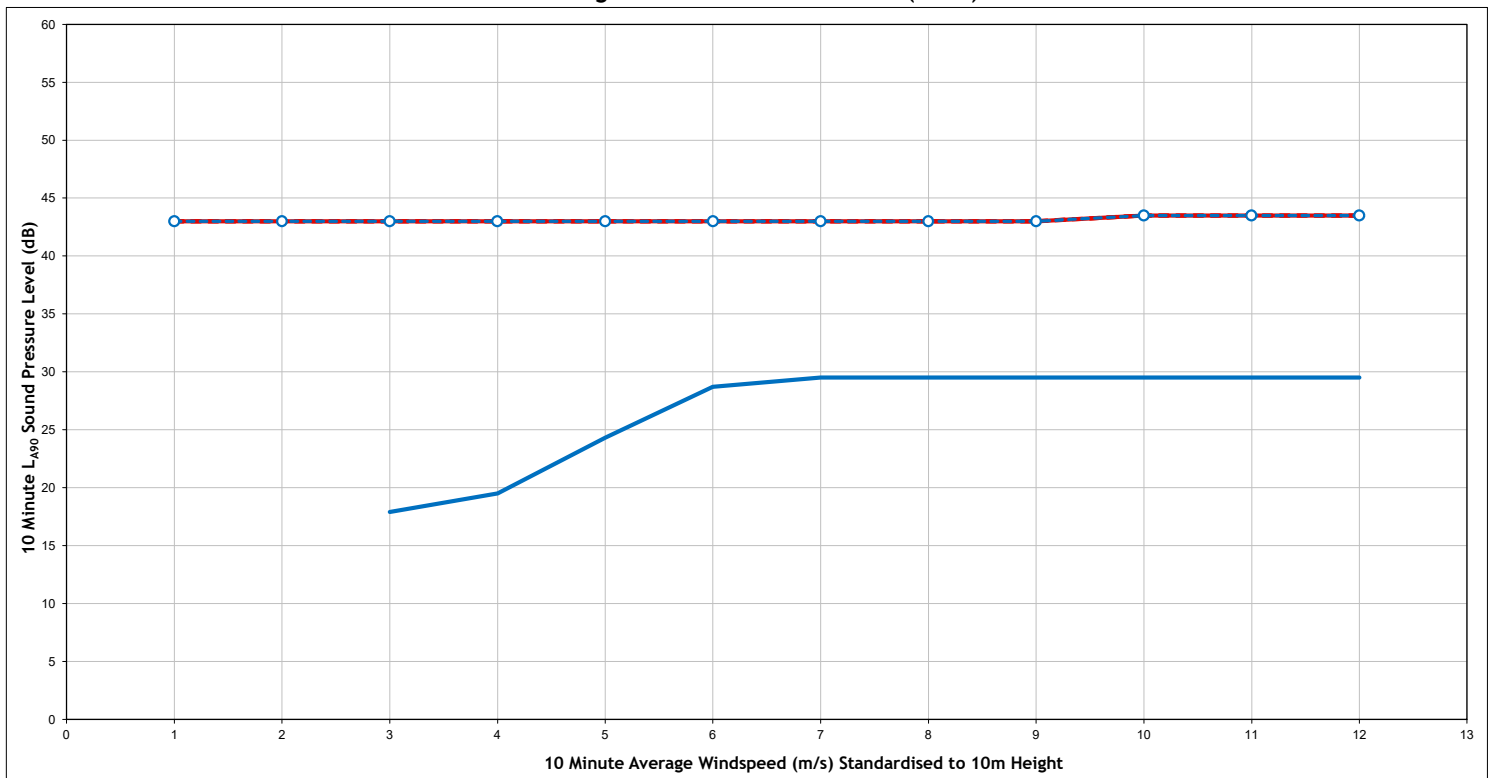
Project Craig Watch Wind Farm
Client Craig Watch Wind Farm Ltd
Title Likely Cumulative Assessment
 Pyke (NAL24)
Figure Number A1.3x
Drawn MT
Checked GC
Date 25/07/2024
Document Reference 14138



Daytime - Wester Braetown (NAL1)



Night Time - Wester Braetown (NAL1)



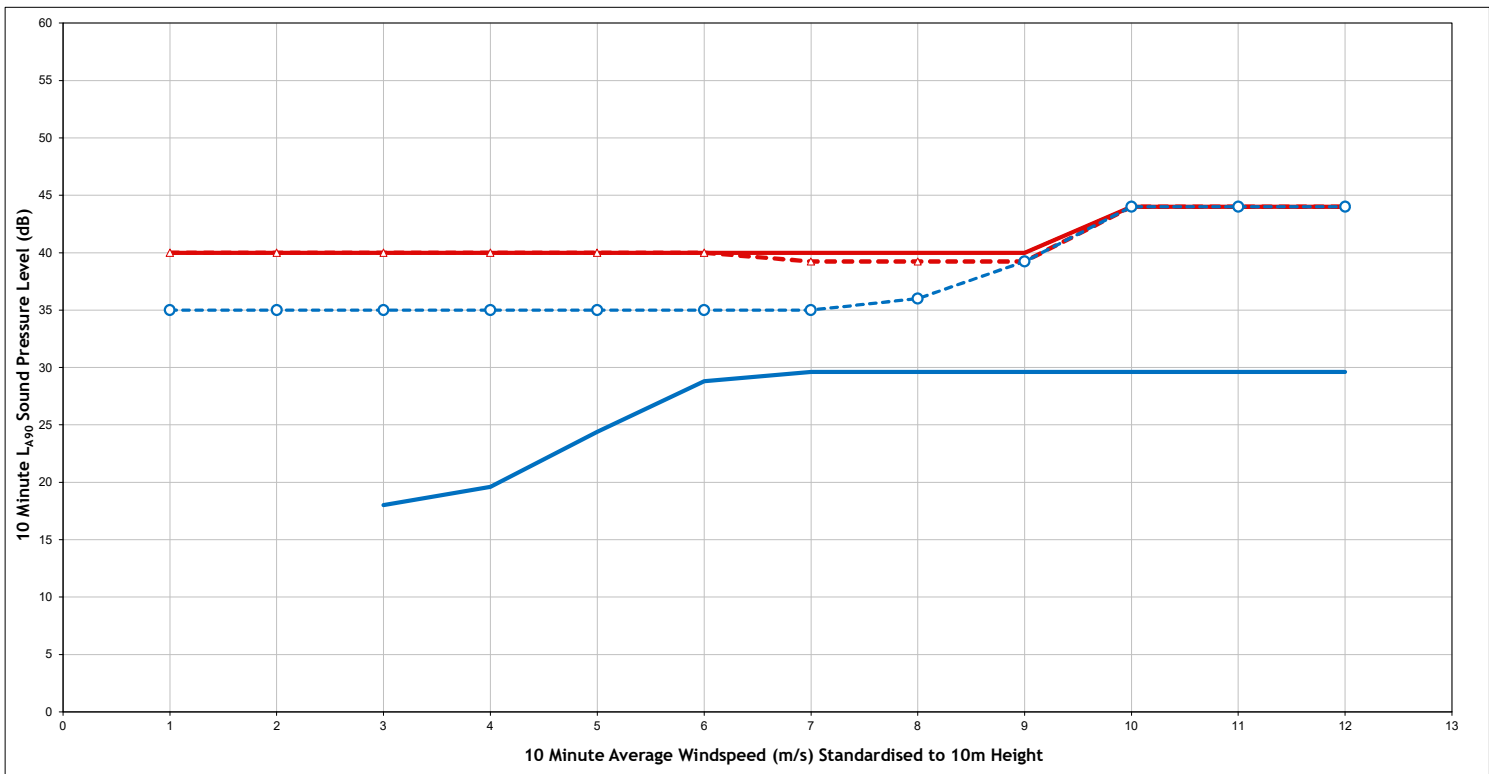
Legend:

- Total ETSU-R-97 Noise Limit
- Residual Noise Limit
- Proposed Development (N163)
- Proposed Development SSNL

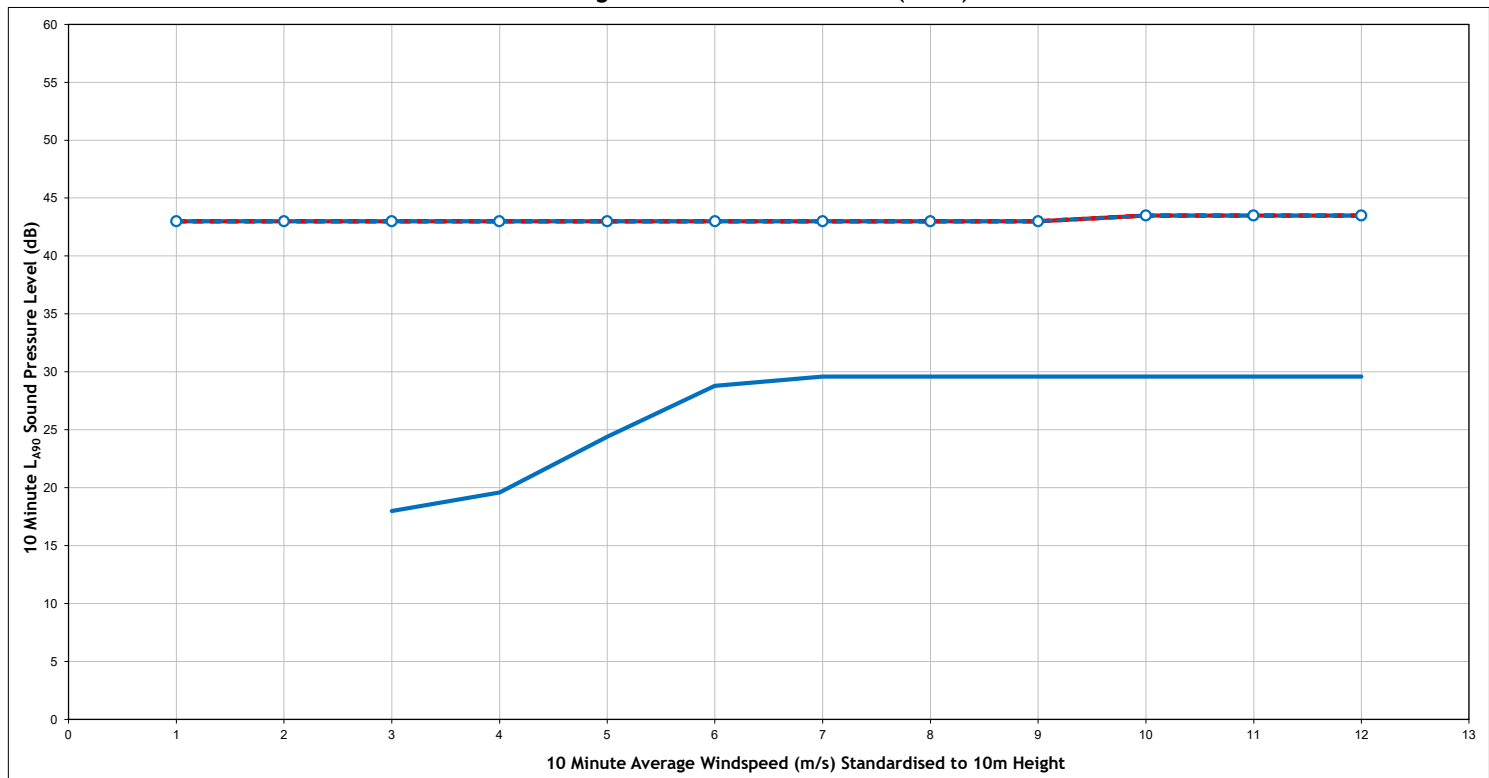
Project	Craig Watch Wind Farm
Client	Craig Watch Wind Farm Ltd
Title	Likely Cumulative Assessment Wester Braetown (NAL1)
Figure Number	A1.4a
Drawn	MT
Checked	JM
Date	25/07/2024
Document Reference	14138



Daytime - Easter Braetown (NAL2)



Night Time - Easter Braetown (NAL2)



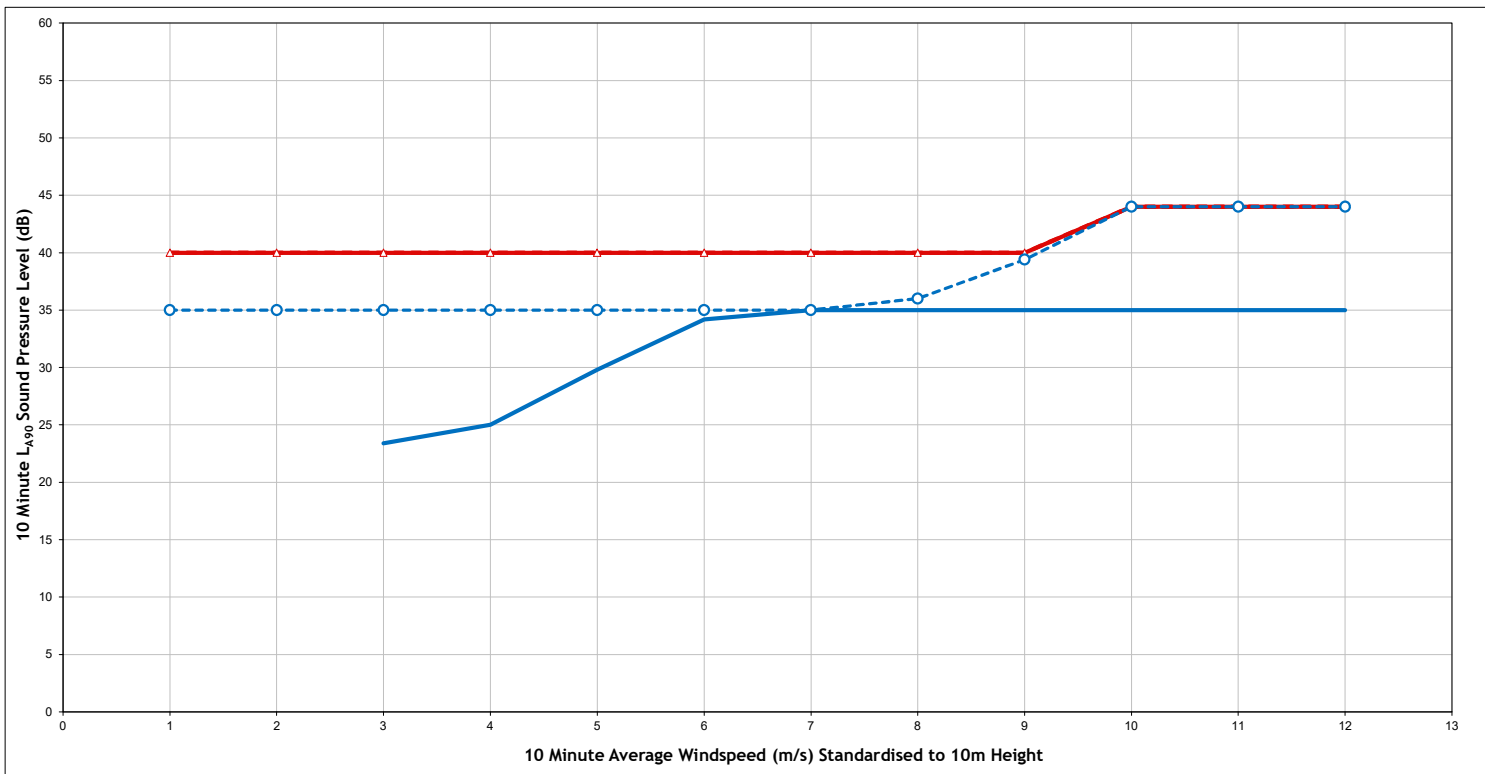
Legend:

- Total ETSU-R-97 Noise Limit
- Residual Noise Limit
- Proposed Development (N163)
- Proposed Development SSNL

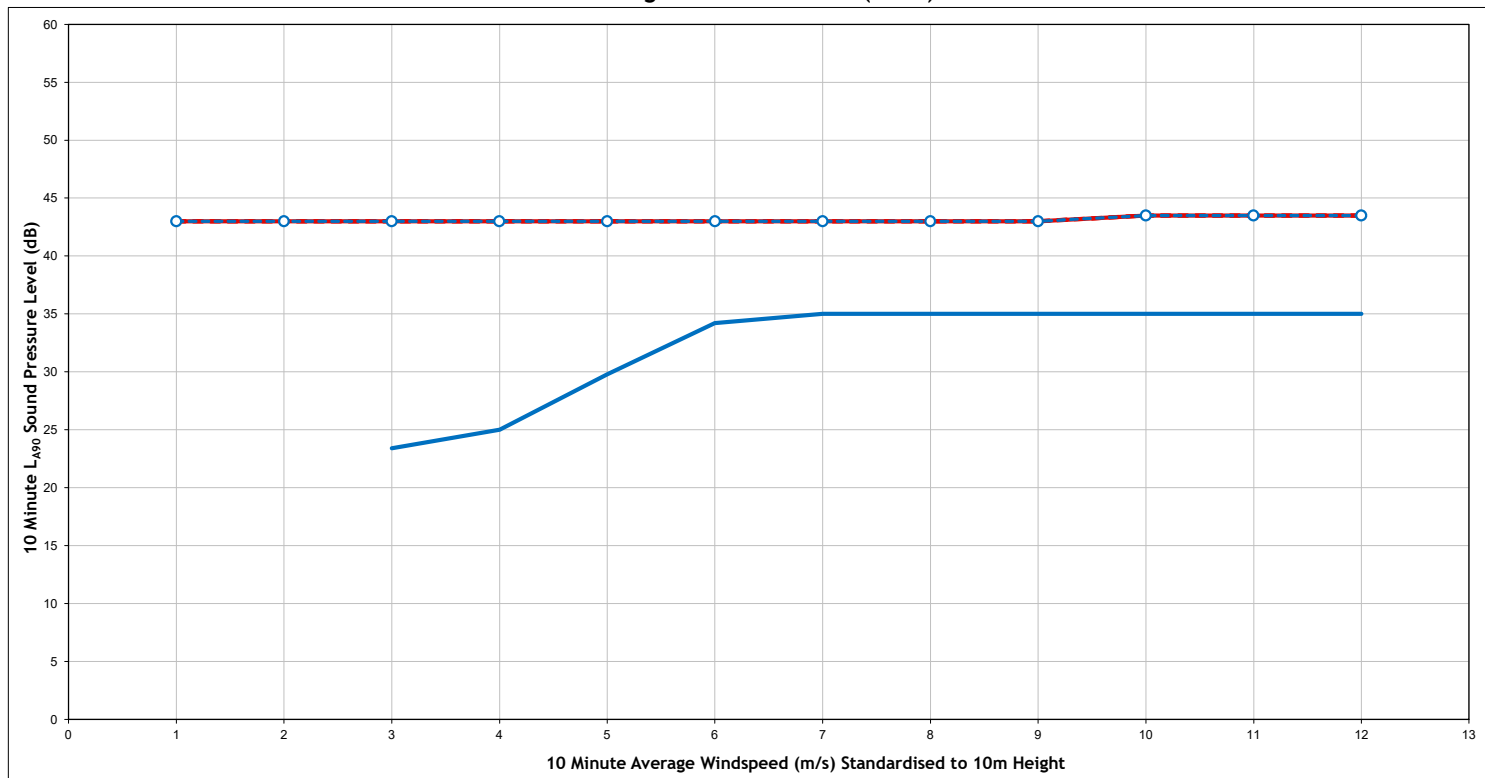
Project	Craig Watch Wind Farm
Client	Craig Watch Wind Farm Ltd
Title	Likely Cumulative Assessment Easter Braetown (NAL2)
Figure Number	A1.4b
Drawn	MT
Checked	JM
Date	25/07/2024
Document Reference	14138



Daytime - Backside (NAL3)



Night Time - Backside (NAL3)



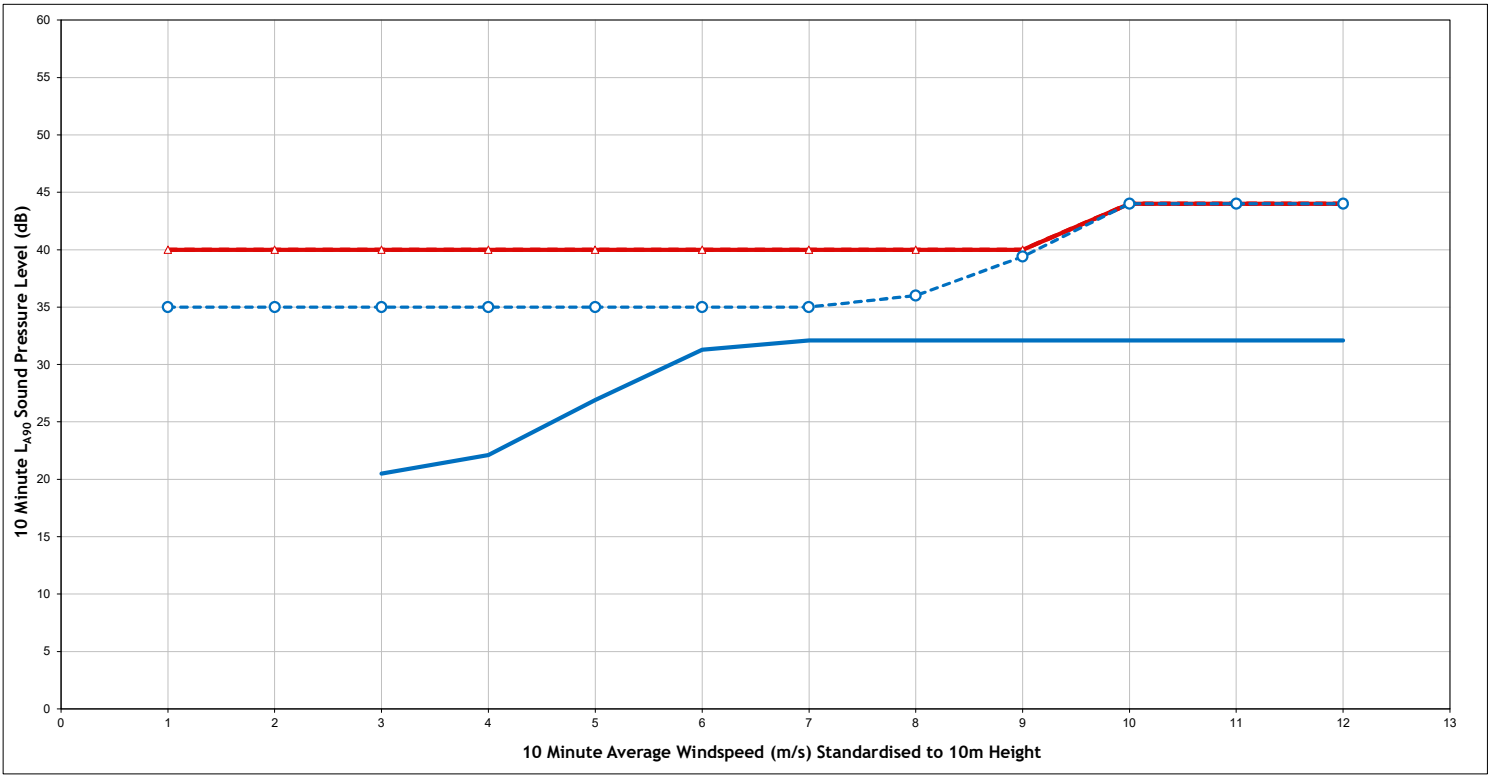
Legend:

- Total ETSU-R-97 Noise Limit
- Residual Noise Limit
- Proposed Development (N163)
- Proposed Development SSNL

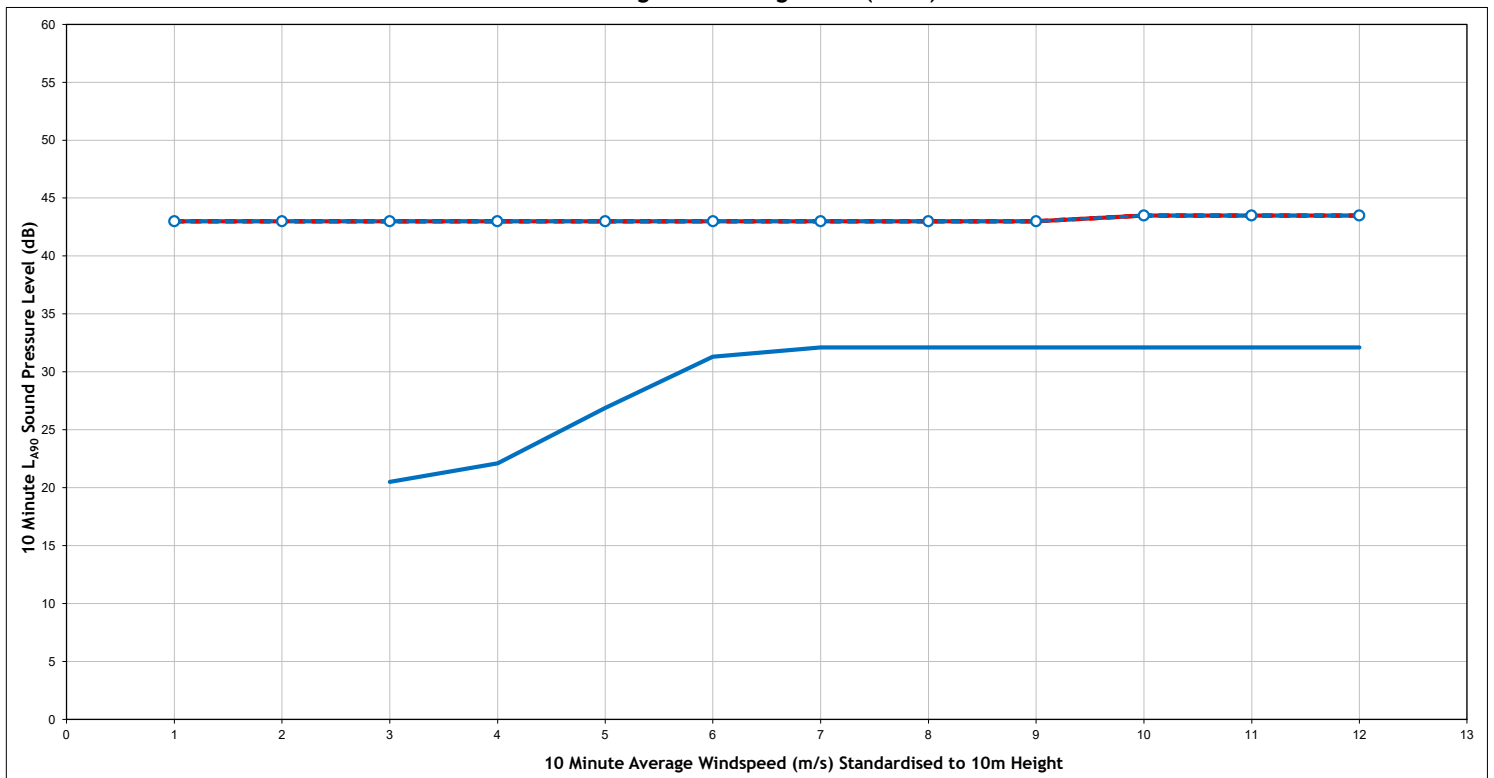
Project	Craig Watch Wind Farm
Client	Craig Watch Wind Farm Ltd
Title	Likely Cumulative Assessment Backside (NAL3)
Figure Number	A1.4c
Drawn	MT
Checked	JM
Date	25/07/2024
Document Reference	14138



Daytime - Tighnaid (NAL4)



Night Time - Tighnaid (NAL4)



Legend:

- Total ETSU-R-97 Noise Limit
- Residual Noise Limit
- Proposed Development (N163)
- Proposed Development SSNL

Project	Craig Watch Wind Farm
Client	Craig Watch Wind Farm Ltd
Title	Likely Cumulative Assessment Tighnaid (NAL4)
Figure Number	A1.4d
Drawn	MT
Checked	JM
Date	25/07/2024
Document Reference	14138

