






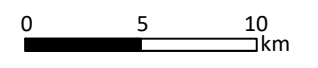


KEY

-  Turbine Locations
-  Study Area

Landscape Designations

-  Gardens and Designed Landscapes
 1. Belmont House
 2. Brough Lodge
 3. Lunna House
-  National Scenic Areas
 1. Herma Ness
 2. Fethaland
 3. Esha Ness
 4. Muckle Roe
-  Areas of Wildland
 1. Ronas Hill and North Roe
-  National Cycle Route 1
-  Local Landscape Areas
 1. Ronas Hill
 2. Nibon and Mangaster
 3. Lunna Ness and Lunning
 4. Wick of Tresta, Fetlar
 5. Colvadale and Muness, Unst
 6. Haroldswick and Skaw
 7. Gloop Voe and Bluemull Sound
 8. West Sandwick to Gloop Holm, Yell



Scale 1:325,000 @ A3



Energy Isles Wind Farm
Supplementary Environmental Information

Figure 5.1.2
Landscape Designations Plan
(and National Cycle Network Routes)

Date:	15/01/2020	Drawn by:	HEPLA	Checked by:	PD	Version:	V1
-------	------------	-----------	-------	-------------	----	----------	----