








 Coastal Character Areas

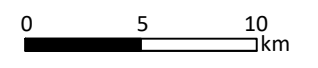
- | | |
|-----------------------|---------------------|
| 3. Lunna Ness | 19. Hermaness |
| 6. West Linga | 20. Skaw |
| 7. East Whalsay Coast | 21. Whalefirth |
| 11. Skerries | 22. Eshaness |
| 12. Bluemull Sound | 23. Hillswick |
| 13. Burrafirth | 24. North Roe Coast |
| 14. Colgrave Sound | 25. Ronas |
| 15. East Fetlar | 26. Sullom Voe |
| 16. East Unst | 27. Yell Sound |
| 17. East Yell | 34. Scalloway |
| 18. Gloup-Breckon | 39. Muckle Roe |

KEY

-  Turbine Locations
-  Study Area

Landscape Character Areas

-  Major Uplands
- A2 East and West Kames
- A3 Ronas Hill
- A4 Unst Uplands
-  Peatland and Moorland
- B1 Yell Peatland
- B2 Rounded Moorland Hills
- B3 Unst and Fetlar Rocky Heathland
- B5 Eshaness and Papa Stour Maritime Heathland
-  Undulating Moorland with Lochs
- C1 West Mainland and Northmaine Muckle Roe and Mangaster / Nibbon Area
- C2 Uyea, Braewick, Tingon and North Roe
- C3 Lunna Ness and Dragon Ness
-  Inland Valleys
- D2 Crofting and Grazing Inland Valleys, Cuckron
- D3 Crofting and Grazing Isolated Valleys, Cuckron
- D4 Peatland and Moorland Inland Valley
-  Farmed and Settled Lowland and Coast
- E3 Coastal Crofting and Grazing Lands
- E4 Unst and West Mainland Coastal Crofting
-  Farmed and Settled Voes and Sounds
- F1 Developed Areas
- F2 Nucleated Settlements
- F4 Unst and Fetlar Crofting and Grassland
- F5 Scattered Settlement / Crofting and Grazing Lands
-  Coastal Edge
- G Coastal Edge



Scale 1:325,000 @ A3



Energy Isles Wind Farm
Supplementary Environmental Information

Figure 5.1.3

Landscape / Coastal Character Areas Plan

Date:	15/01/2020	Drawn by:	HEPLA	Checked by:	PD	Version:	V1
-------	------------	-----------	-------	-------------	----	----------	----

Project Number: 11075