






**SHETLAND ISLANDS**

**KEY**

-  Turbine Locations
-  Viewpoint Location

**Key to Wireframes:**

-  Yell Wind Farm
-  Built and Consented Sites
-  Sites at Planning Application Stage

OS Grid Reference: 437888, 1195114  
 Eye Level: 5m AOD  
 Direction of View: 56°  
 Nearest Turbine: 12.46km  
 Camera Model: Canon EOS 5D  
 Lens: 50mm (Canon EF 50mm 1:1.4)  
 Camera Height: Approx 1.5m  
 Date and Time: 12/06/2018 - 12:17



Energy Isles Wind Farm  
 Supplementary Environmental Information  
**Figure 5.3.16a**  
**Viewpoint 16: Point of Fethaland, North Roe**  
**Viewpoint Location Plan**

Date:	27/02/2020	Drawn by:	HEPLA	Checked by:	PD	Version:	V1
-------	------------	-----------	-------	-------------	----	----------	----

Project Number: 11075