






SHETLAND ISLANDS

KEY

-  Turbine Locations
-  Viewpoint Location

Key to Wireframes:

-  Yell Wind Farm
-  Built and Consented Sites
-  Sites at Planning Application Stage

OS Grid Reference: 437804, 1191161
 Eye Level: 61m AOD
 Direction of View: 46°
 Nearest Turbine: 14.72km
 Camera Model: Canon EOS 5D
 Lens: 50mm (Canon EF 50mm 1:1.4)
 Camera Height: Approx 1.5m
 Date and Time: 12/06/2018 - 10:57



Energy Isles Wind Farm
 Supplementary Environmental Information
Figure 5.3.17a
Viewpoint 17: Loch of Houllsquey, North Roe
Viewpoint Location Plan

Date: 27/02/2020 Drawn by: HEPLA Checked by: PD Version: V1