








KEY

-  Turbine Locations
-  Viewpoint Location

Key to Wireframes:

-  Yell Wind Farm
-  Built and Consented Sites
-  Sites at Planning Application Stage

OS Grid Reference: 444634, 1772972
 Eye Level: 100m AOD
 Direction of View: 15°
 Nearest Turbine: 27.70km
 Camera Model: Canon EOS 5D
 Lens: 50mm (Canon EF 50mm 1:1.4)
 Camera Height: Approx 1.5m
 Date and Time: 14/06/2018 - 14:19



Energy Isles Wind Farm
 Supplementary Environmental Information
Figure 5.6.4a
 Cumulative Viewpoint 4: (Viewpoint 21)
 A968 Hill of Swinster - Viewpoint Location Plan

Date:	28/02/2020	Drawn by:	HEPLA	Checked by:	PD	Version:	V1
-------	------------	-----------	-------	-------------	----	----------	----

Project Number: 11075