



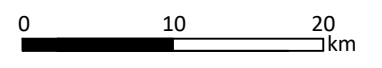


KEY

-  Turbine Locations
-  Study Areas
-  Built and Consented Sites
 1. Garth
 2. Beaw Field
 3. Viking
 4. Hillhead
 5. Brae
 6. Luggies Knowe
 7. Burradale I and II
-  Sites at Planning Application Stage
 1. Mossy Hill



Scale 1:500,000 @ A3



Energy Isles Wind Farm
 Supplementary Environmental Information

Figure 5.4.1
Cumulative Wind Farm Site Location Plan (60km)

Date:	28/01/2020	Drawn by:	HEPLA	Checked by:	PD	Version:	V1
-------	------------	-----------	-------	-------------	----	----------	----