






**KEY**

-  Turbine Locations
-  Viewpoint Location

Key to Wireframes:

-  Yell Wind Farm
-  Built and Consented Sites
-  Sites at Planning Application Stage

**SHETLAND ISLANDS**

OS Grid Reference: 452370, 1197640  
 Eye Level: 21m AOD  
 Direction of View: 320°  
 Nearest Turbine: 2.67km  
 Camera Model: Canon EOS 5D  
 Lens: 50mm (Canon EF 50mm 1:1.4)  
 Camera Height: Approx 1.5m  
 Date and Time: 18/10/2018 - 09:45



Energy Isles Wind Farm  
 Supplementary Environmental Information  
**Figure 5.7.2a**  
**Night Time Lighting Viewpoint 2: (Viewpoint 7)**  
**Cunnister - Viewpoint Location Plan**

Date: 27/02/2020	Drawn by: HEPLA	Checked by: PD	Version: V1
------------------	-----------------	----------------	-------------

Project Number: 11075