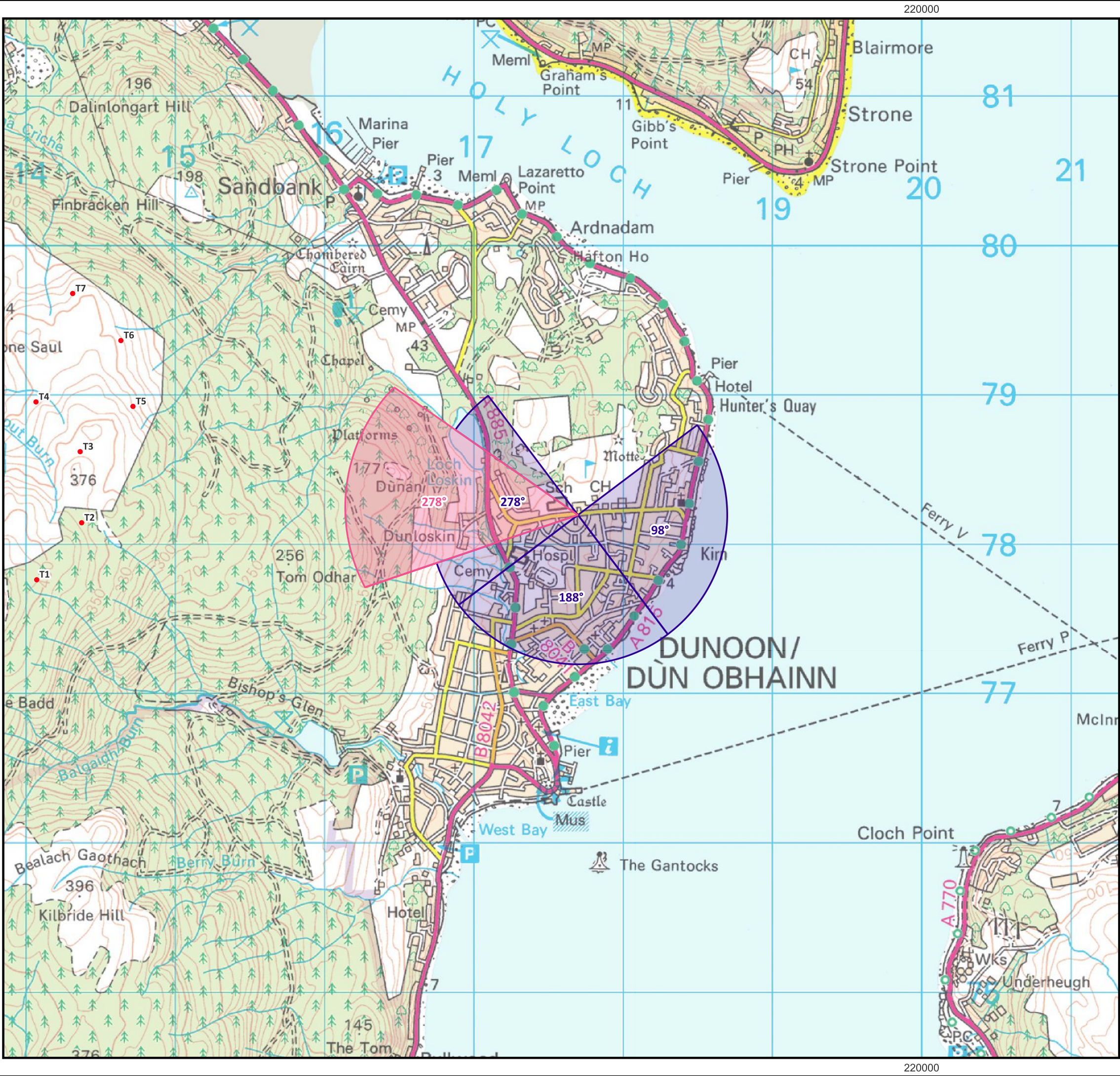


Reproduced from Ordnance Survey digital map data © Crown Copyright 2025. All rights reserved. Licence number AC000008112.




- Proposed Turbine Locations
- Panorama with Wireline (90° HFOV)
- Photomontage with Wireline (53.5° HFOV)

**Existing View**  
This viewpoint is located adjacent to the Grammar School in Dunoon. The school buildings and nearby housing are seen to the north, east and south. With occasional gaps allowing longer views to hills forming the skyline in the distance. Looking west, forestry and open moorland can be seen on the nearby the hills which form the skyline beyond the town.

**Predicted Change**  
The proposed turbines would be seen along the nearby open skyline to the west, above the forestry. Two of the aviation lights would be openly visible, seen above the nearby streetlights and lights in nearby buildings and on passing traffic. One of the turbines, and one of the aviation lights, would be screened by the school buildings. Nearby trees would also partly screen two additional turbines in summer, though this would vary moving around the viewpoint.

**Cumulative**  
Some of the turbines at Inverchaolain wind farm may be visible from this viewpoint, depending on the final design of that project. Vale of Leven wind farm would be seen on the distant skyline to the east, partly screened by a nearby rooftop.



Produced By: ABU	Version: 1.0
Checked By: AWA	Date: 01/07/2025

VP02 - Dunoon Ardenslate Road

Giant's Burn Wind Farm  
EIA Report


















**Wireline drawing**

<b>Viewpoint Location:</b>	E217694 N678193	<b>Field of View:</b>	53.5° (planar)	<b>2, 4, 5, 6:</b>	Turbine without Aviation Lighting
<b>Viewpoint Elevation:</b>	42m AOD	<b>Principal Distance:</b>	812.5mm	<b>1, 3, 7:</b>	Turbine with Aviation Lighting
<b>View Direction:</b>	278°	<b>Paper size:</b>	841 x 297mm		
<b>Nearest Proposed Turbine:</b>	3.1km	<b>Printed image size:</b>	820 x 260mm		

**Viewpoint 02: Dunoon Ardenslate Road**





<b>Viewpoint Location:</b>	E217694 N678193	<b>Field of View:</b>	53.5° (planar)	<b>Camera:</b>	Canon EOS 5D Mark III
<b>Viewpoint Elevation:</b>	42m AOD	<b>Principal Distance:</b>	812.5mm	<b>Lens:</b>	Canon 50mm f1.4
<b>View Direction:</b>	278°	<b>Paper size:</b>	841 x 297mm	<b>Camera Height:</b>	1.5 AGL
<b>Nearest Proposed Turbine:</b>	3.1km	<b>Printed image size:</b>	820 x 260mm	<b>Date and Time:</b>	26/02/2024 12:15

**Viewpoint 02: Dunoon Ardenslate Road**





Viewpoint Location:	E217694 N678193	Field of View:	53.5° (planar)	Camera:	Nikon D610
Viewpoint Elevation:	42m AOD	Principal Distance:	812.5mm	Lens:	50mm (Nikkor)
View Direction:	278°	Paper size:	841 x 297mm	Camera Height:	1.5 AGL
Nearest Proposed Turbine:	3.1km	Printed image size:	820 x 260mm	Date and Time:	11/03/2025 20:08

Viewpoint 02: Dunoon Ardenslate Road