

- Proposed Turbine Locations
- Panorama with Wireline (90° HFOV)
- Photomontage with Wireline (53.5° HFOV)

#### Existing View

This viewpoint looks out from the pier at Strone. Houses in the village can be seen to the north-east, stretching away along Holy Loch to the north and backed by steep wooded hillsides. There are longer views across the Firth of Clyde to the south and southeast, including of Inverclyde wind farm seen on the skyline above Gourock and Greenock. The orientation of the coastline and pier tends to naturally direct the view across Holy Loch to the southwest, where the hillsides of the Site can be seen above Sandbank.

#### Predicted Change

The proposed turbines would be seen along the closer open skyline to the west, above the forestry. All of the turbines would be seen standing along the skyline, and all three aviation lights would be visible at night.

#### Cumulative

Some of the turbines at Inverchaolain wind farm may be visible from this viewpoint, depending on the final design of that project.

0 0.5 1 1.5 km



Produced By: ABU

Version: 1.0

Checked By: AWA

Date: 01/07/2025

VP04 - Strone Pier

Giant's Burn Wind Farm  
EIA Report





Extent of Central 50mm frame used to construct panorama








## Wireline drawing

**Viewpoint Location:** E218879 N680530  
**Viewpoint Elevation:** 0m AOD  
**View Direction:** 163°  
**Nearest Proposed Turbine:** 4.4km

<b>Field of View:</b>	90° (cylindrical)
<b>Principal Distance:</b>	522mm


Camera:	Canon EOS 5D Mark III
Lens:	Canon 50mm f1.4
Camera Height:	1.5 AGL
Date and Time:	26/02/2024 10:57

**Wireline Key:**

	Giant's Burn Turbines		In Planning Turbines
	Operational Turbines		Scoping Turbines
	Consented Turbines		

## Viewpoint 04: Strone Pier





Wireline drawing

