


- Panorama with Wireline (90° HFOV)
- Photomontage with Wireline (53.5° HFOV)

Existing View
This view is taken from a long distance footpath, in a section where recent felling and replanting has temporarily opened up views. The main outlook is to the north and north-east where there is an open outlook over lower-lying areas towards Glen Fruin and Loch Lomond, with Ben Lomond beyond.

Predicted Change
The proposed turbines would potentially be visible in the distance although would mostly be screened by nearby terrain and recently planted forestry. As these young trees mature, views towards the Site will be entirely screened from this currently open section of the long-distance footpath. It is unlikely this viewpoint would be visited at night.


Cumulative
No wind farms in planning or scoping stages would be visible from this location.




Produced By: ABU	Version: 1.0
Checked By: AWA	Date: 01/07/2025

VP11 - John Muir Way, Bannachra Muir

Giant's Burn Wind Farm
EIA Report





Wireline drawing

Viewpoint Location: E234257 N683450
Viewpoint Elevation: 213m AOD
View Direction: 256°
Nearest Proposed Turbine: 20.0km

Field of View: 53.5° (planar)
Principal Distance: 812.5mm
Paper size: 841 x 297mm
Printed image size: 820 x 260mm

2, 4, 5, 6: Turbine without Aviation Lighting
1, 3, 7: Turbine with Aviation Lighting

Viewpoint 11: John Muir Way, Bannachra Muir



Viewpoint Location:	E234257 N683450	Field of View:	53.5° (planar)	Camera:	Nikon D610
Viewpoint Elevation:	213m AOD	Principal Distance:	812.5mm	Lens:	50mm (Nikkor)
View Direction:	256°	Paper size:	841 x 297mm	Camera Height:	1.5 AGL
Nearest Proposed Turbine:	20.0km	Printed image size:	820 x 260mm	Date and Time:	10/06/2025 10:22

Viewpoint 11: John Muir Way, Bannachra Muir