



-  Panorama with Wireline (90° HFOV)
-  Photomontage with Wireline (53.5° HFOV)

Existing View

The views to the north and west, which are the main outlook from this location, are very varied including nearby tall buildings, the firth and its associated ports and shipping traffic, coastal settlements on the far shores and farmland and hills beyond.

Predicted Change

The Proposed Development would be seen on the open skyline above Dunoon, with some of the turbine bases being set in front of more distant hills beyond. At night all three of the turbine lights would be visible, adding to the panorama of lights seen in nearby buildings and along the coastline, and looking across the water to lights in the distant coastal villages and towns.

Cumulative

It is likely that all or most of the turbines at Inverchaolain wind farm (depending on its final design) may be visible from this viewpoint, seen to the left of the Proposed Development.

0 0.5 1 1.5 km



Produced By: ABU

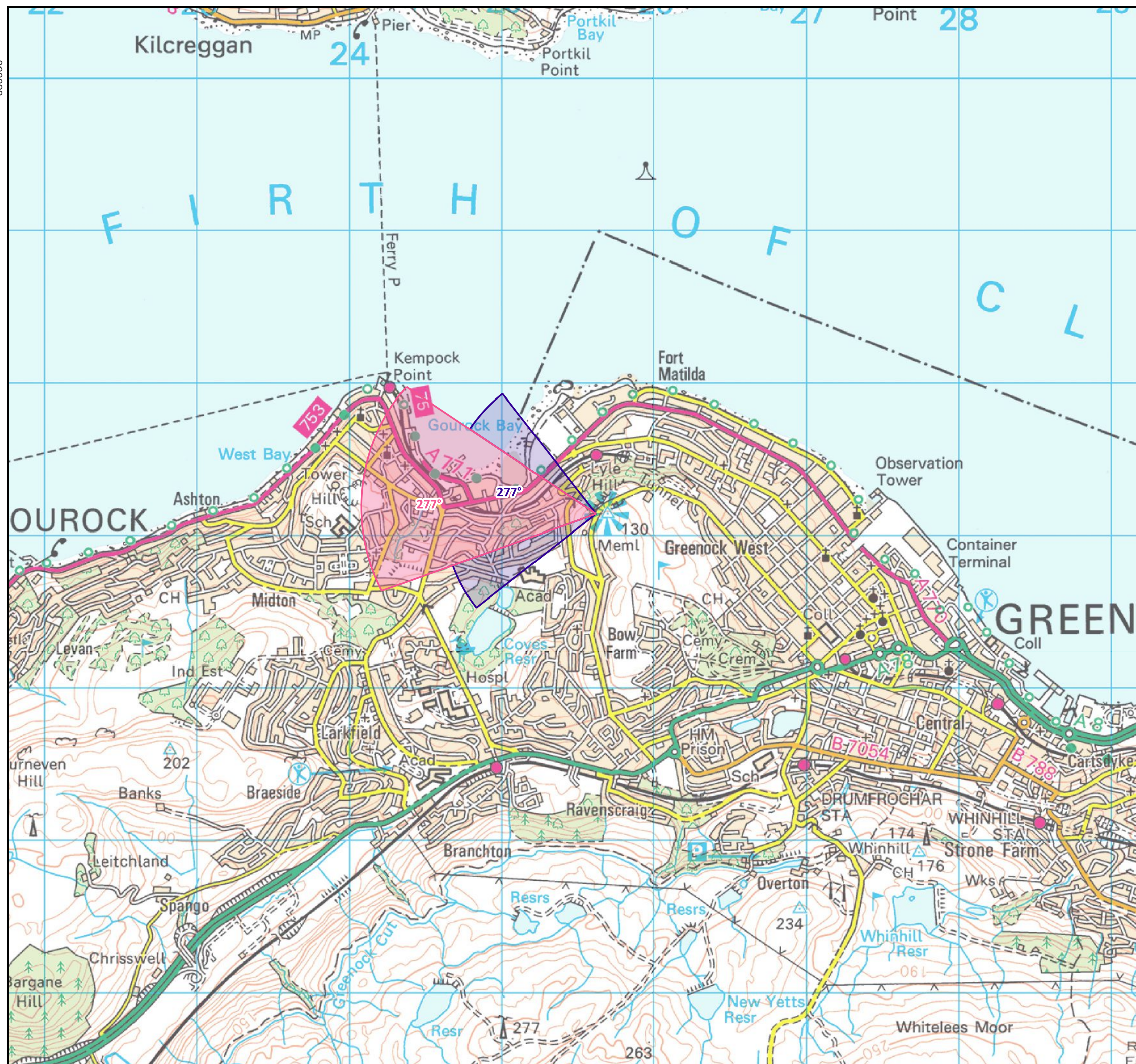
Version: 1.0

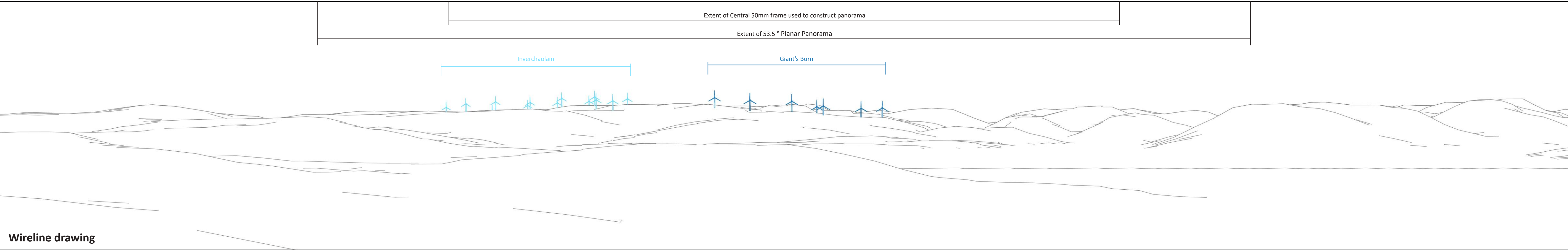
Checked By: AWA

Date: 01/07/2025

VP13 - Lyle Hill Viewpoint

Giant's Burn Wind Farm
EIA Report






Wireline drawing

Viewpoint Location:	E225626 N677137	Field of View:	90° (cylindrical)	Camera:	Nikon D610	Wireline Key:	
Viewpoint Elevation:	104m AOD	Principal Distance:	522mm	Lens:	50mm (Nikkor)		
View Direction:	277°			Camera Height:	1.5 AGL		
Nearest Proposed Turbine:	11.0km			Date and Time:	12/03/2025 13:15		
						<div></div> Giant's Burn Turbines	<div></div> In Planning Turbines
						<div></div> Operational Turbines	<div></div> Scoping Turbines
						<div></div> Consented Turbines	

Viewpoint 13: Lyle Hill Viewpoint



Wireline drawing



Viewpoint Location:	E225626 N677137	Field of View:	53.5° (planar)	Camera:	Nikon D610
Viewpoint Elevation:	104m AOD	Principal Distance:	812.5mm	Lens:	50mm (Nikkor)
View Direction:	277°	Paper size:	841 x 297mm	Camera Height:	1.5 AGL
Nearest Proposed Turbine:	11.0km	Printed image size:	820 x 260mm	Date and Time:	12/03/2025 12:37

Viewpoint 13: Lyle Hill Viewpoint