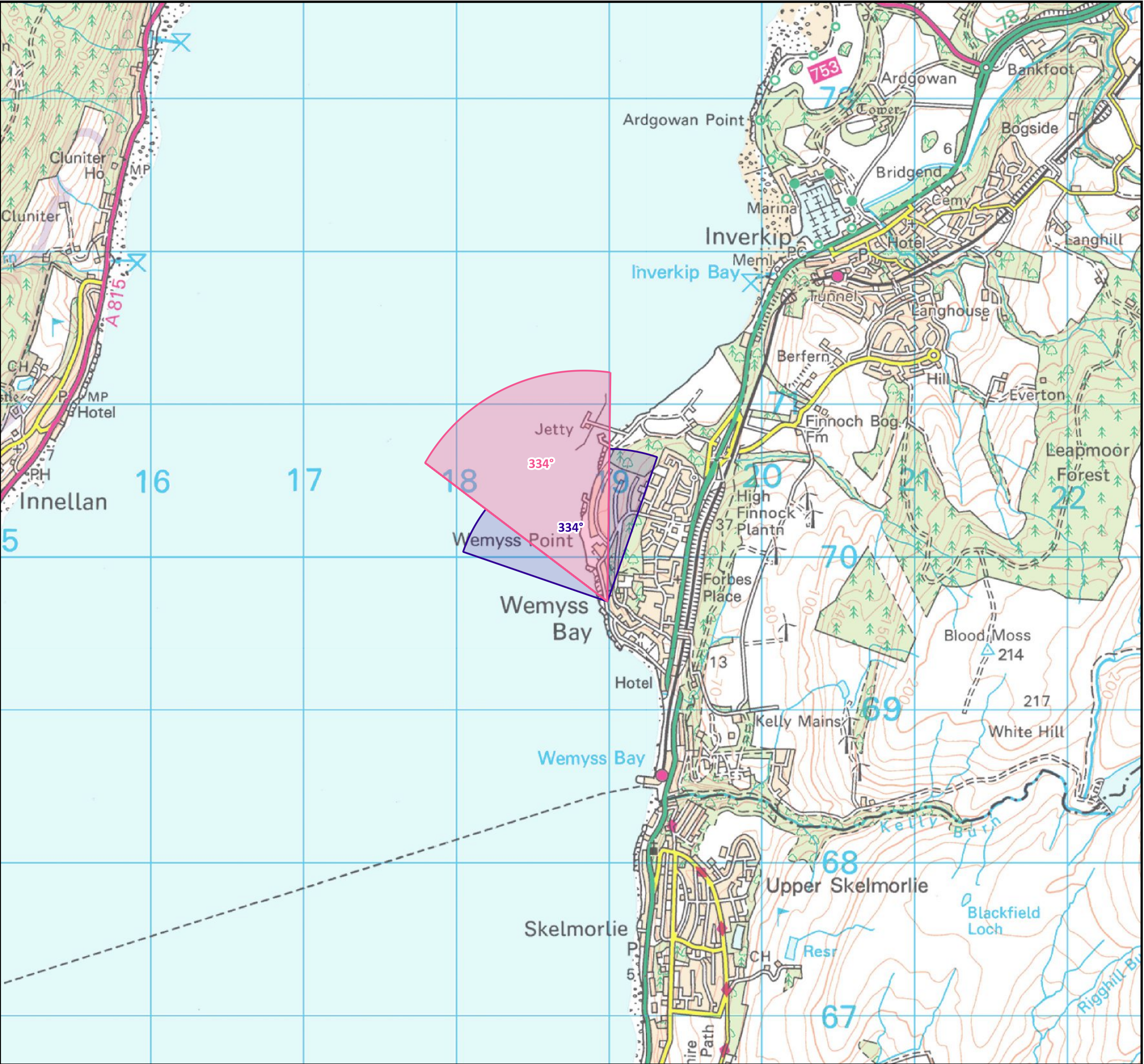


220000



670000

670000

220000




- Panorama with Wireline (90° HFOV)
- Photomontage with Wireline (53.5° HFOV)

Existing View
This view looks out from the coast at Wemyss Bay. The nearby open space, road and car parking backed by trees looking inland and the eye is naturally drawn out across the water, with the main focus being the longer views out to the islands. The Site can be seen peripherally to the north-west above Dunoon.

Predicted Change
The proposed turbines would be seen on the open skyline above the forestry and Dunoon. At night all three of the turbine lights would be visible, seen above the streetlights and lights in buildings seen looking towards Dunoon and in the context of lights in nearby homes.


Cumulative
It is likely that all or most of the turbines at Inverchaolain wind farm (depending on its final design) may be visible from this viewpoint, seen to the left of the Proposed Development.



Produced By: ABU	Version: 1.0
Checked By: AWA	Date: 01/07/2025

VP17 - Wemyss Bay

Giant's Burn Wind Farm
EIA Report



Wireline drawing

Viewpoint Location:	E218988 N669758	Field of View:	53.5° (planar)	2, 4, 5, 6:	Turbine without Aviation Lighting	Wireline Key:	
Viewpoint Elevation:	7.6m AOD	Principal Distance:	812.5mm	1, 3, 7:	Turbine with Aviation Lighting	 Giant's Burn Turbines	 In Planning Turbines
View Direction:	334°	Paper size:	841 x 297mm			 Operational Turbines	 Scoping Turbines
Nearest Proposed Turbine:	9.4km	Printed image size:	820 x 260mm			 Consented Turbines	

Viewpoint 17: Wemyss Bay



Viewpoint Location:	E218988 N669758	Field of View:	53.5° (planar)	Camera:	Nikon D610
Viewpoint Elevation:	7.6m AOD	Principal Distance:	812.5mm	Lens:	50mm (Nikkor)
View Direction:	334°	Paper size:	841 x 297mm	Camera Height:	1.5 AGL
Nearest Proposed Turbine:	9.4km	Printed image size:	820 x 260mm	Date and Time:	12/03/2025 12:00

Viewpoint 17: Wemyss Bay