


- Panorama with Wireline (90° HFOV)
- Photomontage with Wireline (53.5° HFOV)

**Existing View**  
This view looks out from the seafront at Rothesay. Inland the view looks towards the town with some areas of rising ground beyond. To the north and northeast there are views towards the Cowal Peninsula, set between Loch Striven and the Firth of Clyde with layers of overlapping hills extending into the distance.

**Predicted Change**  
The Proposed Development would be seen above a dip in the hills to the north, with three of the turbines partially visible and the remainder screened by the landform. At night, two of the aviation lights would be visible, seen in the context of lights within the town, but set incongruously above the darker skyline of the Cowal Peninsula.

**Cumulative**  
It is likely that all or most of the turbines at Inverchaolain wind farm (depending on its final design) may be visible from this viewpoint, seen to the left of the Proposed Development.

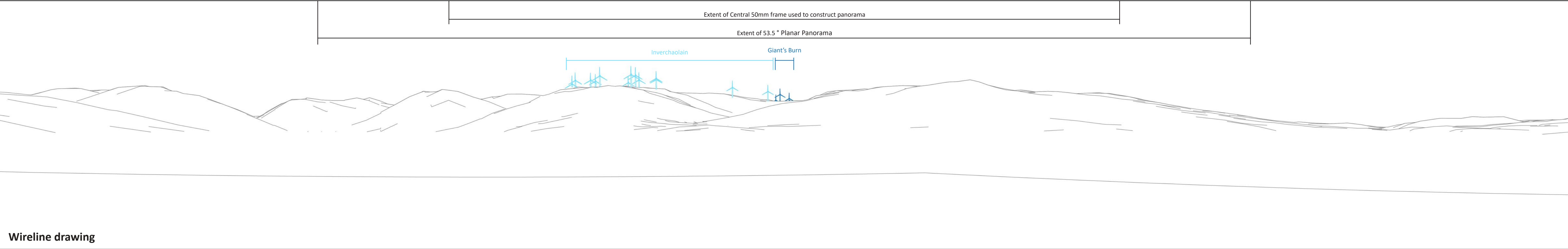


Produced By: ABU	Version: 1.0
Checked By: AWA	Date: 01/07/2025


VP20 - Rothesay

Giant's Burn Wind Farm  
EIA Report









**Wireline drawing**

<b>Viewpoint Location:</b>	E208670 N664850	<b>Field of View:</b>	53.5° (planar)	<b>2, 4, 5, 6:</b>	Turbine without Aviation Lighting	<b>Wireline Key:</b>	
<b>Viewpoint Elevation:</b>	3.4m AOD	<b>Principal Distance:</b>	812.5mm	<b>1, 3, 7:</b>	Turbine with Aviation Lighting	 Giant's Burn Turbines	 In Planning Turbines
<b>View Direction:</b>	23.1°	<b>Paper size:</b>	841 x 297mm			 Operational Turbines	 Scoping Turbines
<b>Nearest Proposed Turbine:</b>	14.0km	<b>Printed image size:</b>	820 x 260mm			 Consented Turbines	

**Viewpoint 20: Rothesay**





<b>Viewpoint Location:</b>	E208670 N664850	<b>Field of View:</b>	53.5° (planar)	<b>Camera:</b>	Nikon D610
<b>Viewpoint Elevation:</b>	3.4m AOD	<b>Principal Distance:</b>	812.5mm	<b>Lens:</b>	50mm (Nikkor)
<b>View Direction:</b>	23.1°	<b>Paper size:</b>	841 x 297mm	<b>Camera Height:</b>	1.5 AGL
<b>Nearest Proposed Turbine:</b>	14.0km	<b>Printed image size:</b>	820 x 260mm	<b>Date and Time:</b>	12/03/2025 10:50

**Viewpoint 20: Rothesay**