




-  Panorama with Wireline (90° HFOV)
-  Photomontage with Wireline (53.5° HFOV)

**Existing View**  
This view looks out from the Wright Smith Memorial Viewpoint in Benmore Botanic Gardens. The viewpoint looks out over the gardens which fall steeply away and out along the line of Holy Loch, cross the Firth of Clyde to coastal settlement and moorland beyond.

**Predicted Change**  
The proposed turbines would be seen along the skyline to the left of the main outlook. Trees close to the viewpoint would mostly screen the Proposed Development at the viewpoint location, and it would be peripheral to the outlook along Holy Loch, but would be more openly seen walking back down the steps and from some of the paths below the viewpoint in the upper areas of the garden. This viewpoint is not likely to be visited at night or in winter when the gardens are closed.

**Cumulative**  
No wind farms in planning or scoping stages would be visible from this location.

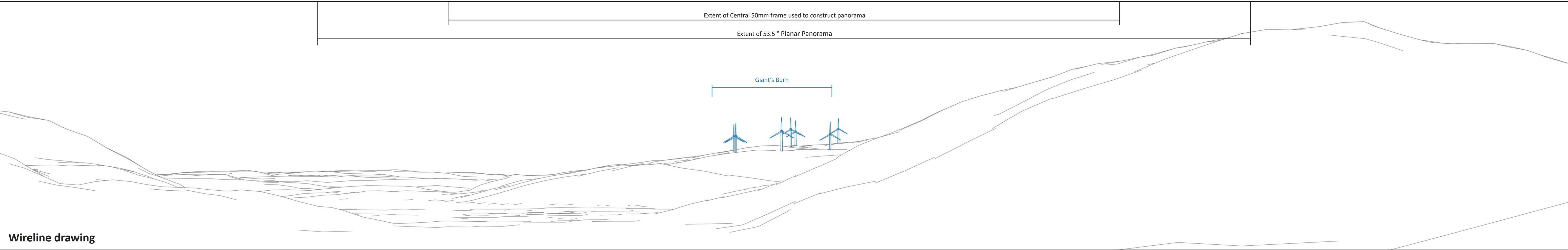


Produced By: ABU	Version: 1.0
Checked By: AWA	Date: 01/07/2025

VP22 - Benmore Gardens (Hilltop Viewpoint)

Giant's Burn Wind Farm  
EIA Report

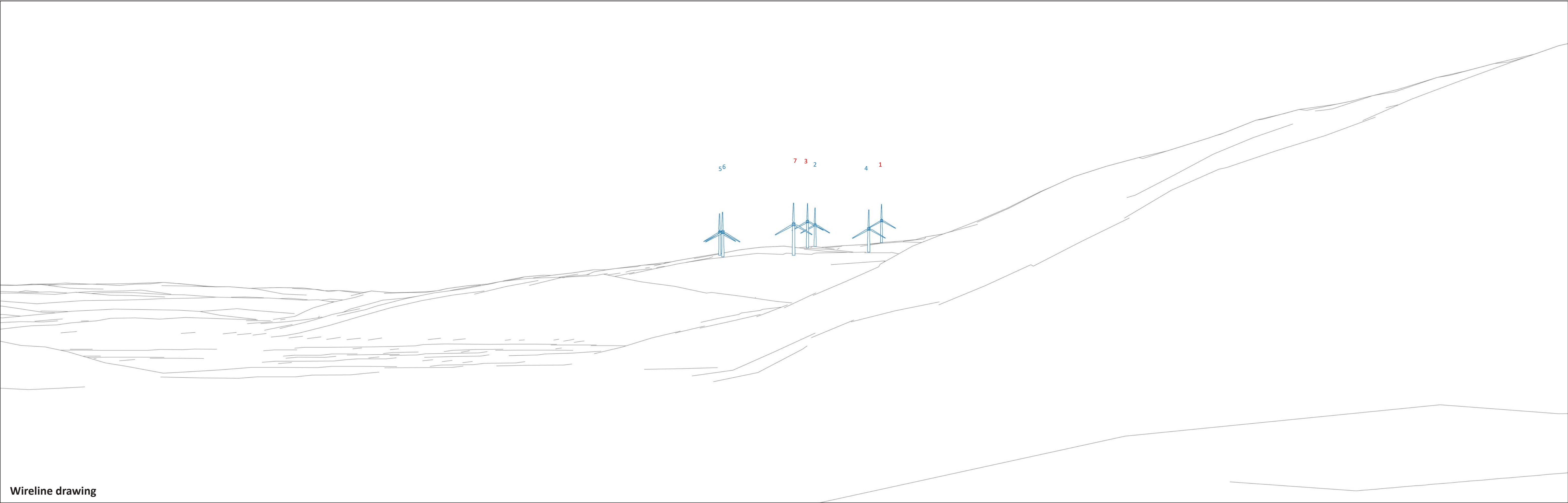




<b>Viewpoint Location:</b>	E213669 N685614	<b>Field of View:</b>	90° (cylindrical)	<b>Camera:</b>	Nikon D610	<b>Wireline Key:</b> <div><div></div> Giant's Burn Turbines</div> <div><div></div> In Planning Turbines</div> <div><div></div> Operational Turbines</div> <div><div></div> Consented Turbines</div> <div><div></div> Scoping Turbines</div>	
<b>Viewpoint Elevation:</b>	92m AOD	<b>Principal Distance:</b>	522mm	<b>Lens:</b>	50mm (Nikkor)		
<b>View Direction:</b>	175°			<b>Camera Height:</b>	1.5 AGL		
<b>Nearest Proposed Turbine:</b>	6.0km			<b>Date and Time:</b>	28/02/2025 18:17		

Viewpoint 22: Benmore Gardens (Hilltop Viewpoint)





Wireline drawing

Viewpoint Location:	E213669 N685614	Field of View:	53.5° (planar)	2, 4, 5, 6:	Turbine without Aviation Lighting	Wireline Key:	
Viewpoint Elevation:	92m AOD	Principal Distance:	812.5mm	1, 3, 7:	Turbine with Aviation Lighting	Giant's Burn Turbines	In Planning Turbines
View Direction:	175°	Paper size:	841 x 297mm			Operational Turbines	Scoping Turbines
Nearest Proposed Turbine:	6.0km	Printed image size:	820 x 260mm			Consented Turbines	

Viewpoint 22: Benmore Gardens (Hilltop Viewpoint)





Viewpoint Location:	E213669 N685614	Field of View:	53.5° (planar)	Camera:	Nikon D610
Viewpoint Elevation:	92m AOD	Principal Distance:	812.5mm	Lens:	50mm (Nikkor)
View Direction:	175°	Paper size:	841 x 297mm	Camera Height:	1.5 AGL
Nearest Proposed Turbine:	6.0km	Printed image size:	820 x 260mm	Date and Time:	28/02/2025 18:17

Viewpoint 22: Benmore Gardens (Hilltop Viewpoint)