

- Proposed Turbine Locations
- Panorama with Wireline (90° HFOV)
- Photomontage with Wireline (53.5° HFOV)

*Existing View*


This viewpoint is located on a hill summit above the village of Strone and offers open panoramic views in all directions, looking out over the nearby hillsides to the Firth of Clyde, Loch Long and coastal settlements beyond the water. Existing wind farms are visible to the southwest, with Inverclyde wind farm being readily noticeable and the others more distant.

*Predicted Change*

The Proposed Development would be seen atop the hills to the south-west as a relatively dense cluster set within open moorland. The BESS and substation would also be visible between and just beyond the closest turbines. This viewpoint is not likely to be visited at night.

*Cumulative*

Vale of Leven wind farm would be visible in the distance to the east, set on lower hills to the north of the Clyde. Crosbie wind farm would be seen in the distance to the south, adjacent to the operational wind farms seen in this direction. It is likely that all or most of the turbines at Inverchaolain wind farm (depending on its final design) may be visible from this viewpoint, seen beyond the Proposed Development.




Produced By: ABU	Version: 1.0
Checked By: AWA	Date: 01/07/2025

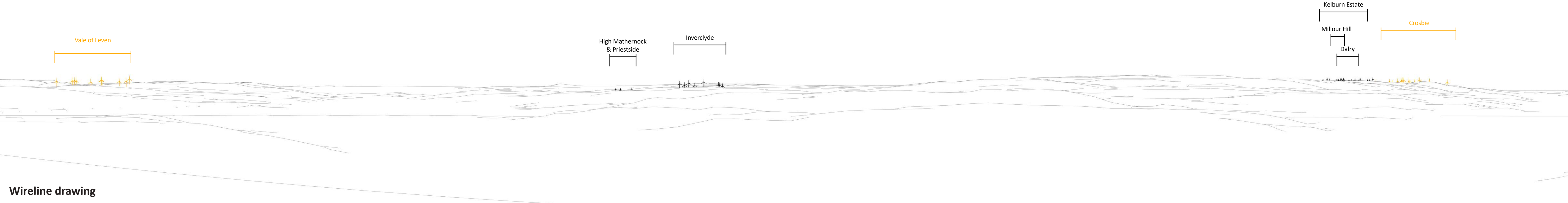
VP23 - Strone Hill

Giant's Burn Wind Farm  
EIA Report





Extent of Central 50mm frame used to construct panorama



Wireline drawing

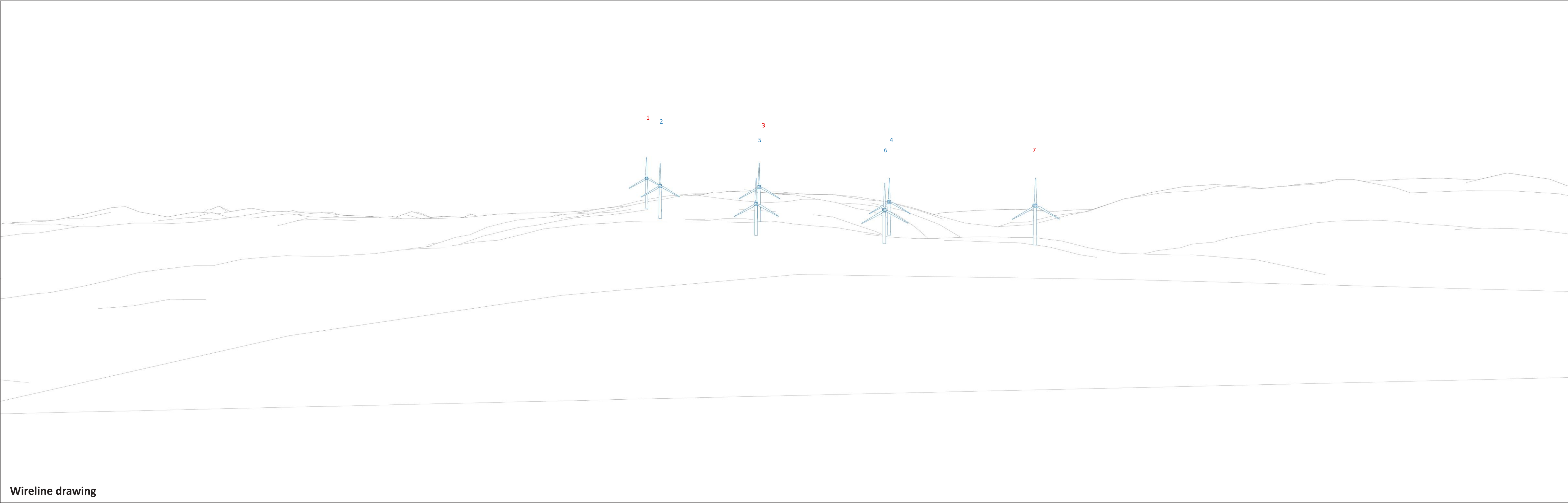
Viewpoint Location:	E218365 N682190	Field of View:	90° (cylindrical)	Camera:	Nikon D610
Viewpoint Elevation:	385m AOD	Principal Distance:	522mm	Lens:	50mm (Nikkor)
View Direction:	141°			Camera Height:	1.5 AGL
Nearest Proposed Turbine:	4.7km			Date and Time:	12/03/2025 10:06

Viewpoint 23: Strone Hill









Wireline drawing

Viewpoint Location:	E218365 N682190	Field of View:	53.5° (planar)	2, 4, 5, 6:	Turbine without Aviation Lighting	Wireline Key:	
Viewpoint Elevation:	385m AOD	Principal Distance:	812.5mm	1, 3, 7:	Turbine with Aviation Lighting	■ Giant's Burn Turbines	■ In Planning Turbines
View Direction:	229°	Paper size:	841 x 297mm			■ Operational Turbines	■ Scoping Turbines
Nearest Proposed Turbine:	4.7km	Printed image size:	820 x 260mm			■ Consented Turbines	

Viewpoint 23: Strone Hill



