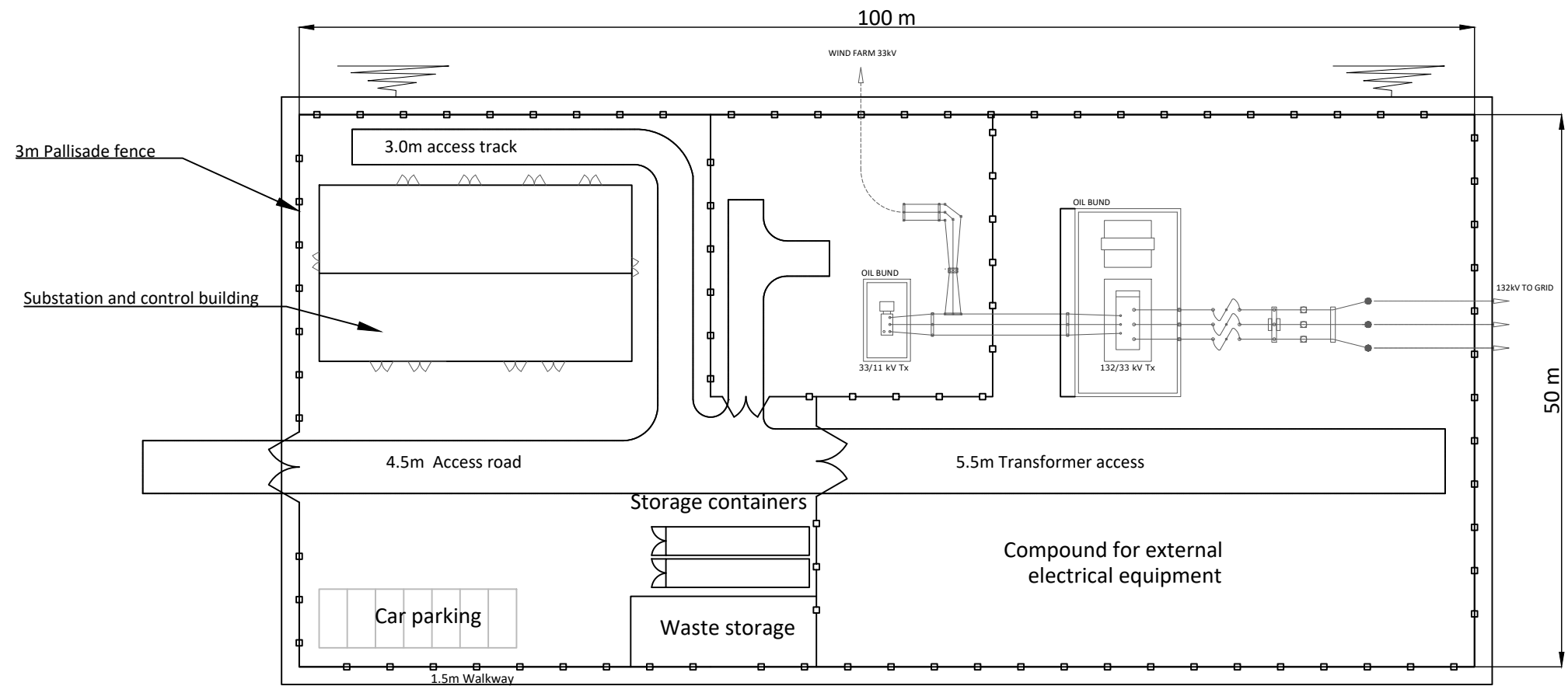
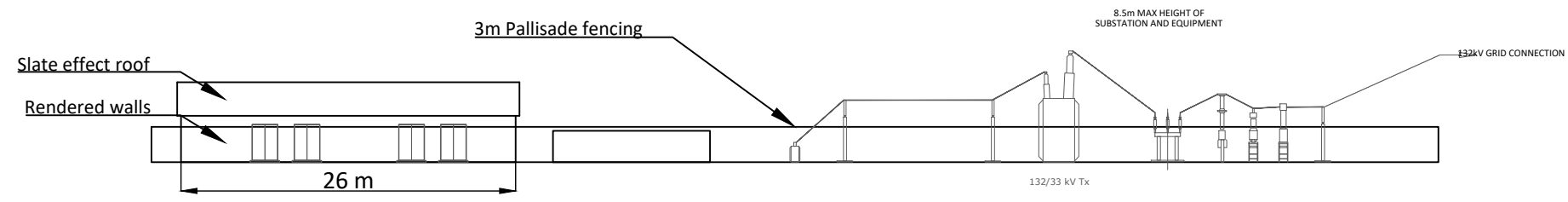


NOTES

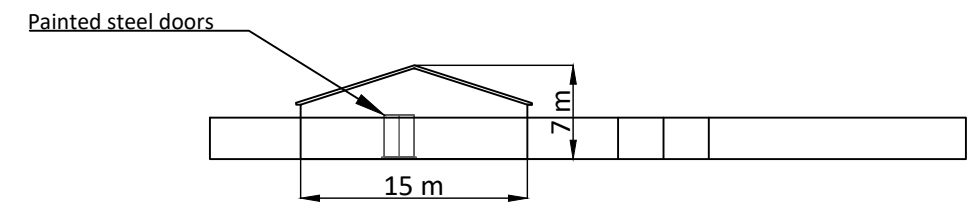
Indicative only, dependent on site-specific design



Plan View



Front Elevation



Side Elevation

Scale 1:500 @ A3



Knockcronal Wind Farm
Environmental Impact Assessment Report

Figure 3.8

Typical Substation Compound

Date: 12/10/2021	Drawn by: RB	Checked by: AP	Version: V1
------------------	--------------	----------------	-------------