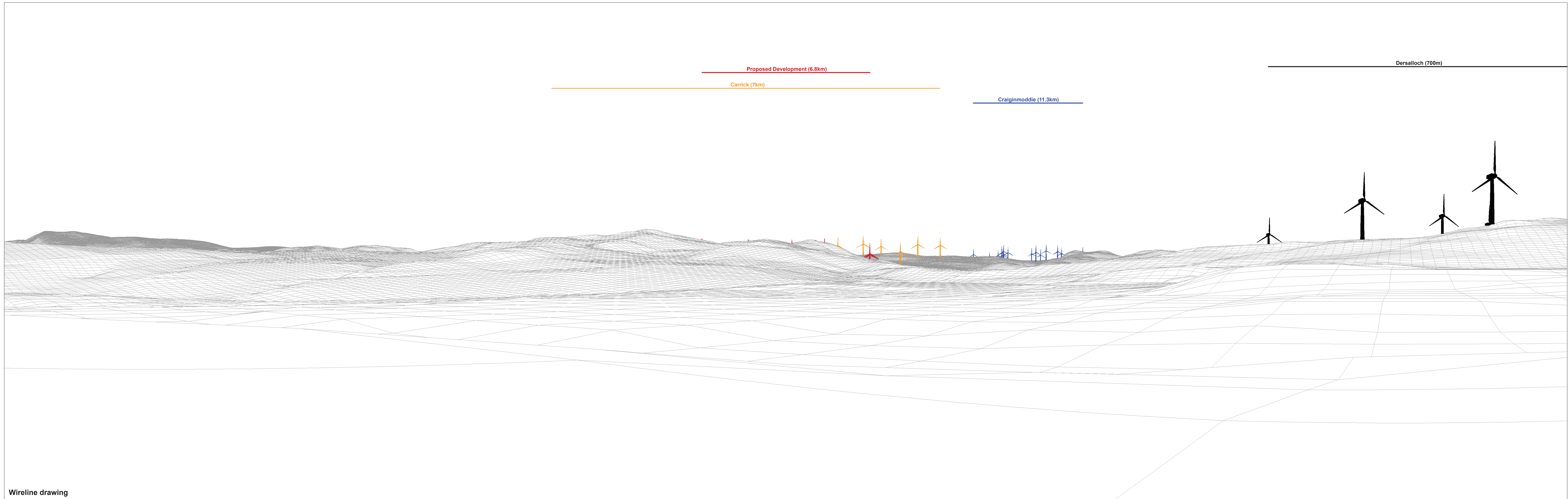


Cultural Heritage Viewpoint 3: Munteoch, settlement and field systems (SM 5200)
Figure 11.5a
Knockcronal Wind Farm

OS reference: 243541 E 603662 N
Eye level: 280.0 m AOD
Direction of view: 234.5°
Nearest turbine: 6.8 km

Horizontal field of view: 53.5° (planar projection)
Principal distance: 812.5 mm
Paper size: 841 x 297 mm (half A1)
Correct printed image size: 820 x 260 mm



Wireline drawing


Cultural Heritage Viewpoint 3: Munteoch, settlement and field systems (SM 5200)
 Figure 11.5b
 Knockcronal Wind Farm

OS reference: 243541 E 603662 N
 Eye level: 280.0 m AOD
 Direction of view: 234.5°
 Nearest turbine: 6.8 km

Horizontal field of view: 90° (cylindrical projection)
 Principal distance: 522 mm
 Paper size: 841 x 297 mm (half A1)
 Correct printed image size: 820 x 130 mm

© Crown copyright and database rights (2021) Ordnance Survey 0100031673.

Dersalloch (700m)




Wireline drawing

Cultural Heritage Viewpoint 3: Munteoch, settlement and field systems (SM 5200)
Figure 11.5c
Knockcronal Wind Farm

OS reference: 243541 E 603662 N
Eye level: 280.0 m AOD
Direction of view: 324.5°
Nearest turbine: 6.8 km

Horizontal field of view: 90° (cylindrical projection)
Principal distance: 522 mm
Paper size: 841 x 297 mm (half A1)
Correct printed image size: 820 x 130 mm




Wireline drawing

Cultural Heritage Viewpoint 3: Munteoch, settlement and field systems (SM 5200)
Figure 11.5d
Knockcronal Wind Farm

OS reference: 243541 E 603662 N
Eye level: 280.0 m AOD
Direction of view: 54.5°
Nearest turbine: 6.8 km

Horizontal field of view: 90° (cylindrical projection)
Principal distance: 522 mm
Paper size: 841 x 297 mm (half A1)
Correct printed image size: 820 x 130 mm

Windy Standard II (14.4km)
 Windy Rig (18.2km)
 Benbrack Variation (9.8km)
 Windy Standard III (13.8km)



Wireline drawing

Cultural Heritage Viewpoint 3: Munteoch, settlement and field systems (SM 5200)
 Figure 11.5e
 Knockcronal Wind Farm

OS reference: 243541 E 603662 N
 Eye level: 280.0 m AOD
 Direction of view: 144.5°
 Nearest turbine: 6.8 km

Horizontal field of view: 90° (cylindrical projection)
 Principal distance: 522 mm
 Paper size: 841 x 297 mm (half A1)
 Correct printed image size: 820 x 130 mm