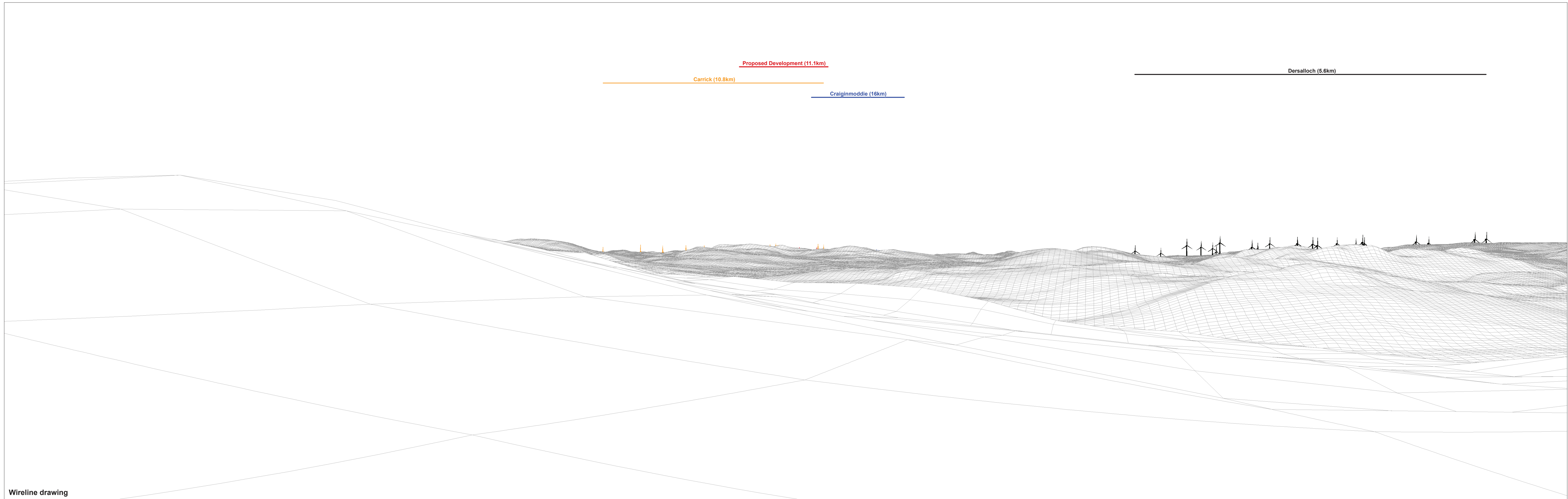


Cultural Heritage Viewpoint 5: Craigengillan GDL (GDL 111)
Figure 11.7a
Knockcronal Wind Farm

OS reference: 248587 E 602945 N
Eye level: 244.2 m AOD
Direction of view: 252.5°
Nearest turbine: 11.1 km

Horizontal field of view: 53.5° (planar projection)
Principal distance: 812.5 mm
Paper size: 841 x 297 mm (half A1)
Correct printed image size: 820 x 260 mm




Wireline drawing

Cultural Heritage Viewpoint 5: Craigengillan GDL (GDL 111)
 Figure 11.7b
 Knockcronal Wind Farm

OS reference: 248587 E 602945 N
 Eye level: 244.2 m AOD
 Direction of view: 252.5°
 Nearest turbine: 11.1 km

Horizontal field of view: 90° (cylindrical projection)
 Principal distance: 522 mm
 Paper size: 841 x 297 mm (half A1)
 Correct printed image size: 820 x 130 mm



Wireline drawing

North Kyle (6.2km)

Cultural Heritage Viewpoint 5: Craigengillan GDL (GDL 111)
Figure 11.7c
Knockcronal Wind Farm

OS reference: 248587 E 602945 N
Eye level: 244.2 m AOD
Direction of view: 342.5°
Nearest turbine: 11.1 km

Horizontal field of view: 90° (cylindrical projection)
Principal distance: 522 mm
Paper size: 841 x 297 mm (half A1)
Correct printed image size: 820 x 130 mm

North Kyle (6.2km)




Wireline drawing

Cultural Heritage Viewpoint 5: Craigengillan GDL (GDL 111)
Figure 11.7d
Knockcronal Wind Farm

OS reference: 248587 E 602945 N
Eye level: 244.2 m AOD
Direction of view: 72.5°
Nearest turbine: 11.1 km

Horizontal field of view: 90° (cylindrical projection)
Principal distance: 522 mm
Paper size: 841 x 297 mm (half A1)
Correct printed image size: 820 x 130 mm



Wireline drawing

Cultural Heritage Viewpoint 5: Craigengillan GDL (GDL 111)
Figure 11.7e
Knockcronal Wind Farm

OS reference: 248587 E 602945 N
Eye level: 244.2 m AOD
Direction of view: 162.5°
Nearest turbine: 11.1 km

Horizontal field of view: 90° (cylindrical projection)
Principal distance: 522 mm
Paper size: 841 x 297 mm (half A1)
Correct printed image size: 820 x 130 mm