


Cultural Heritage Viewpoint 6: Kilkerran GDL
Figure 11.8a
Knockcronal Wind Farm

OS reference: 227211 E 604674 N
Eye level: 212.9 m AOD
Direction of view: 117.0°
Nearest turbine: 10.8 km

Horizontal field of view: 53.5° (planar projection)
Principal distance: 812.5 mm
Paper size: 841 x 297 mm (half A1)
Correct printed image size: 820 x 260 mm




Wireline drawing

Cultural Heritage Viewpoint 6: Kilkerran GDL
 Figure 11.8b
 Knockcronal Wind Farm

OS reference: 227211 E 604674 N
 Eye level: 212.9 m AOD
 Direction of view: 117.0°
 Nearest turbine: 10.8 km

Horizontal field of view: 90° (cylindrical projection)
 Principal distance: 522 mm
 Paper size: 841 x 297 mm (half A1)
 Correct printed image size: 820 x 130 mm




Wireline drawing

Cultural Heritage Viewpoint 6: Kilkerran GDL
 Figure 11.8c
 Knockcronal Wind Farm

OS reference: 227211 E 604674 N
 Eye level: 212.9 m AOD
 Direction of view: 207.0°
 Nearest turbine: 10.8 km

Horizontal field of view: 90° (cylindrical projection)
 Principal distance: 522 mm
 Paper size: 841 x 297 mm (half A1)
 Correct printed image size: 820 x 130 mm

© Crown copyright and database rights (2021) Ordnance Survey 0100031673.




Wireline drawing

Cultural Heritage Viewpoint 6: Kilkerran GDL
 Figure 11.8d
 Knockcronal Wind Farm

OS reference: 227211 E 604674 N
 Eye level: 212.9 m AOD
 Direction of view: 297.0°
 Nearest turbine: 10.8 km

Horizontal field of view: 90° (cylindrical projection)
 Principal distance: 522 mm
 Paper size: 841 x 297 mm (half A1)
 Correct printed image size: 820 x 130 mm



Wireline drawing

Cultural Heritage Viewpoint 6: Kilkerran GDL
Figure 11.8e
Knockcronal Wind Farm

OS reference: 227211 E 604674 N
Eye level: 212.9 m AOD
Direction of view: 27.0°
Nearest turbine: 10.8 km

Horizontal field of view: 90° (cylindrical projection)
Principal distance: 522 mm
Paper size: 841 x 297 mm (half A1)
Correct printed image size: 820 x 130 mm