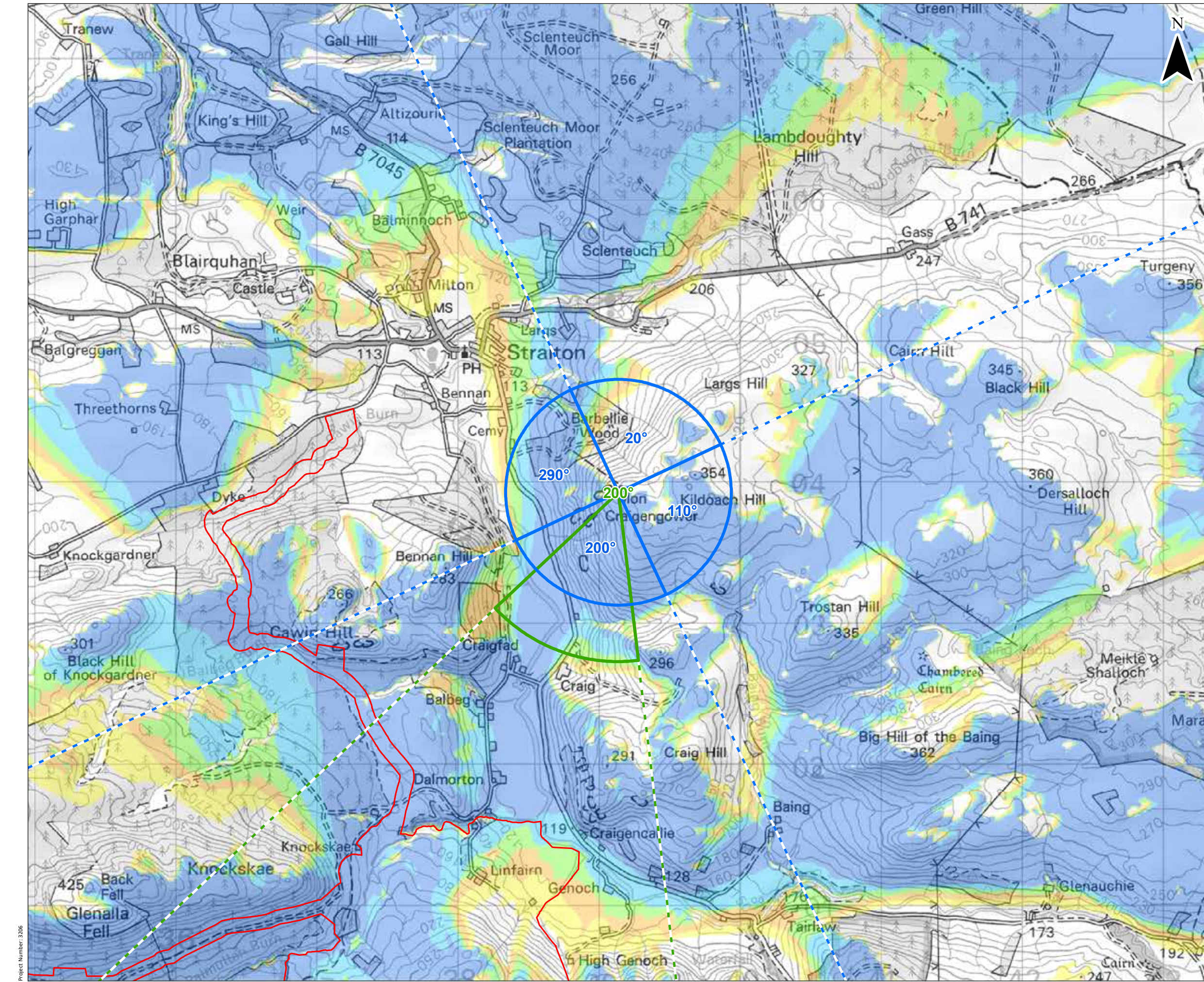


© Crown copyright and database rights 2021. Ordnance Survey 0100031673. Contains OS data © Crown copyright and database right (2021).



© Crown copyright and database rights 2021. Ordnance Survey 0100031673. Contains OS data © Crown copyright and database right (2021).

KEY

- Site Boundary
- Proposed Turbine
- 10 km Radii
- 45 km LVIA Study Area
- Viewpoint Location
- Panorama with Wireline (90°HFOV)
- Photomontage and Wireline (53.5°HFOV)

Blade Tip ZTV

No. of Turbines Theoretically Visible

	1 - 2
	3 - 4
	5 - 6
	7 - 8
	9

Blade tip: 180 / 200m | Observer height: 2m
 DTM: OS T5/T50 DTM | Surface features: Excluded
 DTM resolution: 10m | Earth curvature: Included

0 0.5 1 km
Scale 1:25,000 @ A3

Statkraft **open**
 optimised environments

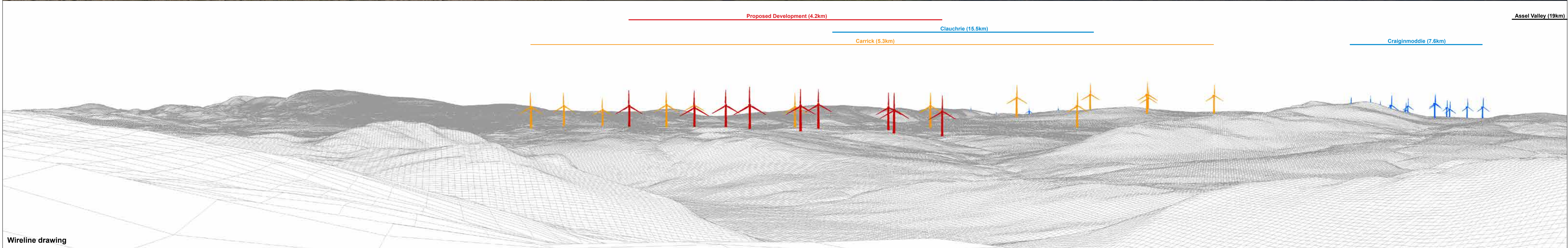
Knockcronal Wind Farm
 Environmental Impact Assessment Report
Figure 6.24a
Viewpoint 4: Craigenpower Monument

Date: 08/11/2021 | Drawn by: JM | Checked by: SG | Version: V1



Baseline photograph

This image provides landscape and visual context only



Wireline drawing

Assel Valley (19km)

Proposed Development (4.2km)

Clauchrie (15.5km)

Carrick (5.3km)

Craiginmoddie (7.6km)

OS reference: 239137 E 603928 N
 Eye level: 330.1 mAOD
 Direction of view: 200°
 Nearest turbine: 4210 m

Horizontal field of view: 90° (cylindrical projection)
 Principal distance: 522 mm
 Paper size: 841 x 297 mm (half A1)
 Correct printed image size: 820 x 130 mm


Camera: Canon EOS 5D
 Lens: Canon EF 50mm f/1.5
 Camera height: 3.5 m
 Date and time: 07/05/2021 17:45

Figure 6.24b
 Viewpoint 4: Craigengower Monument
 Knockcronal
 © Crown copyright. All rights reserved (2021). Licence number 0100031673



Baseline photograph

This image provides landscape and visual context only



Wireline drawing

OS reference: 239137 E 603928 N
 Eye level: 330.1 mAOD
 Direction of view: 290°
 Nearest turbine: 4210 m


Horizontal field of view: 90° (cylindrical projection)
 Principal distance: 522 mm
 Paper size: 841 x 297 mm (half A1)
 Correct printed image size: 820 x 130 mm

Camera: Canon EOS 5D
 Lens: Canon EF 50mm f/1.5
 Camera height: 3.5 m
 Date and time: 07/05/2021 17:45



Baseline photograph


This image provides landscape and visual context only



Wireline drawing

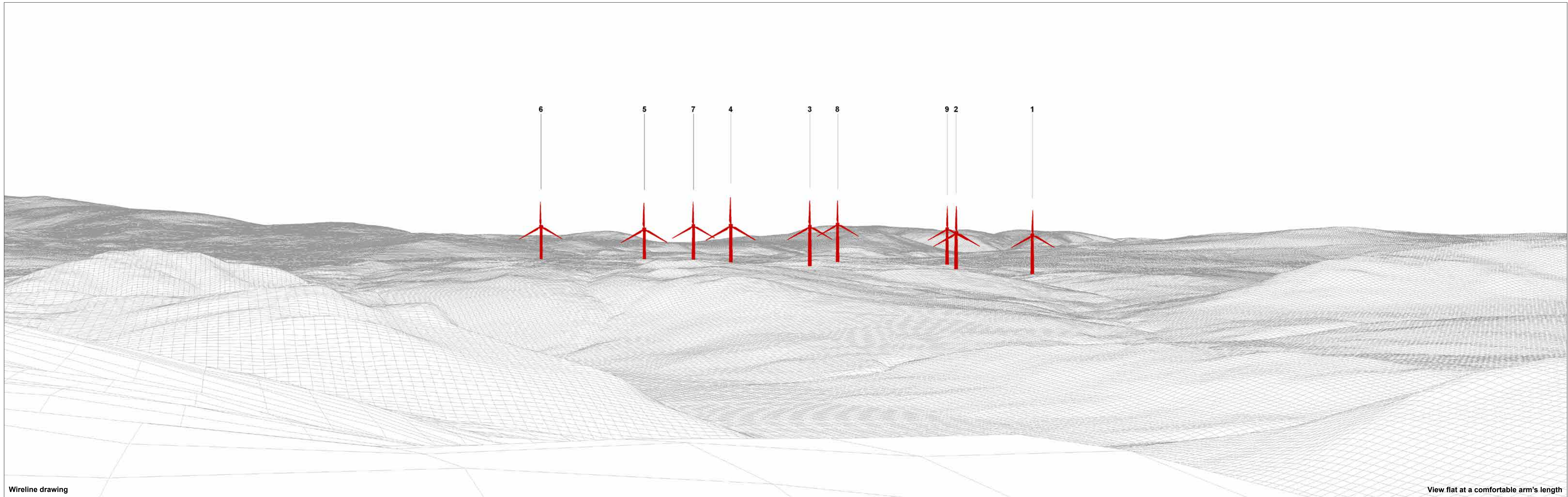
OS reference: 239137 E 603928 N	Horizontal field of view: 90° (cylindrical projection)	Camera: Canon EOS 5D
Eye level: 330.1 mAOD	Principal distance: 522 mm	Lens: Canon EF 50mm f/1.5
Direction of view: 20°	Paper size: 841 x 297 mm (half A1)	Camera height: 3.5 m
Nearest turbine: 4210 m	Correct printed image size: 820 x 130 mm	Date and time: 07/05/2021 17:45

Figure 6.24d
Viewpoint 4: Craigengower Monument
Knockcronal
© Crown copyright, All rights reserved (2021). Licence number 0100031673



OS reference: 239137 E 603928 N	Horizontal field of view: 90° (cylindrical projection)	Camera: Canon EOS 5D
Eye level: 330.1 mAOD	Principal distance: 522 mm	Lens: Canon EF 50mm f/1.5
Direction of view: 110°	Paper size: 841 x 297 mm (half A1)	Camera height: 3.5 m
Nearest turbine: 4210 m	Correct printed image size: 820 x 130 mm	Date and time: 07/05/2021 17:45

Figure 6.24e
Viewpoint 4: Craigengower Monument
Knockcronal
© Crown copyright, All rights reserved (2021). Licence number 0100031673



Wireline drawing

View flat at a comfortable arm's length

OS reference: 239137 E 603928 N
Eye level: 330.1 mAOD
Direction of view: 200°
Nearest turbine: 4210 m

Horizontal field of view: 53.5° (planar projection)
Principal distance: 812.5 mm
Paper size: 841 x 297 mm (half A1)
Correct printed image size: 820 x 260 mm

Camera: Canon EOS 5D
Lens: Canon EF 50mm f/1.5
Camera height: 3.5 m
Date and time: 07/05/2021 17:45

Figure 6.24f
Viewpoint 4: Craigengower Monument
Knockcronal
© Crown copyright. All rights reserved (2021). Licence number 0100031673



Photomontage: Proposed Development

View flat at a comfortable arm's length

OS reference:	239137 E 603928 N	Horizontal field of view:	53.5° (planar projection)	Camera:	Canon EOS 5D
Eye level:	330.1 mAOD	Principal distance:	812.5 mm	Lens:	Canon EF 50mm f/1.5
Direction of view:	200°	Paper size:	841 x 297 mm (half A1)	Camera height:	3.5 m
Nearest turbine:	4210 m	Correct printed image size:	820 x 260 mm	Date and time:	07/05/2021 17:45

Figure 6.24g
Viewpoint 4: Craigengower Monument
Knockcronal
© Crown copyright. All rights reserved (2021). Licence number 0100031673