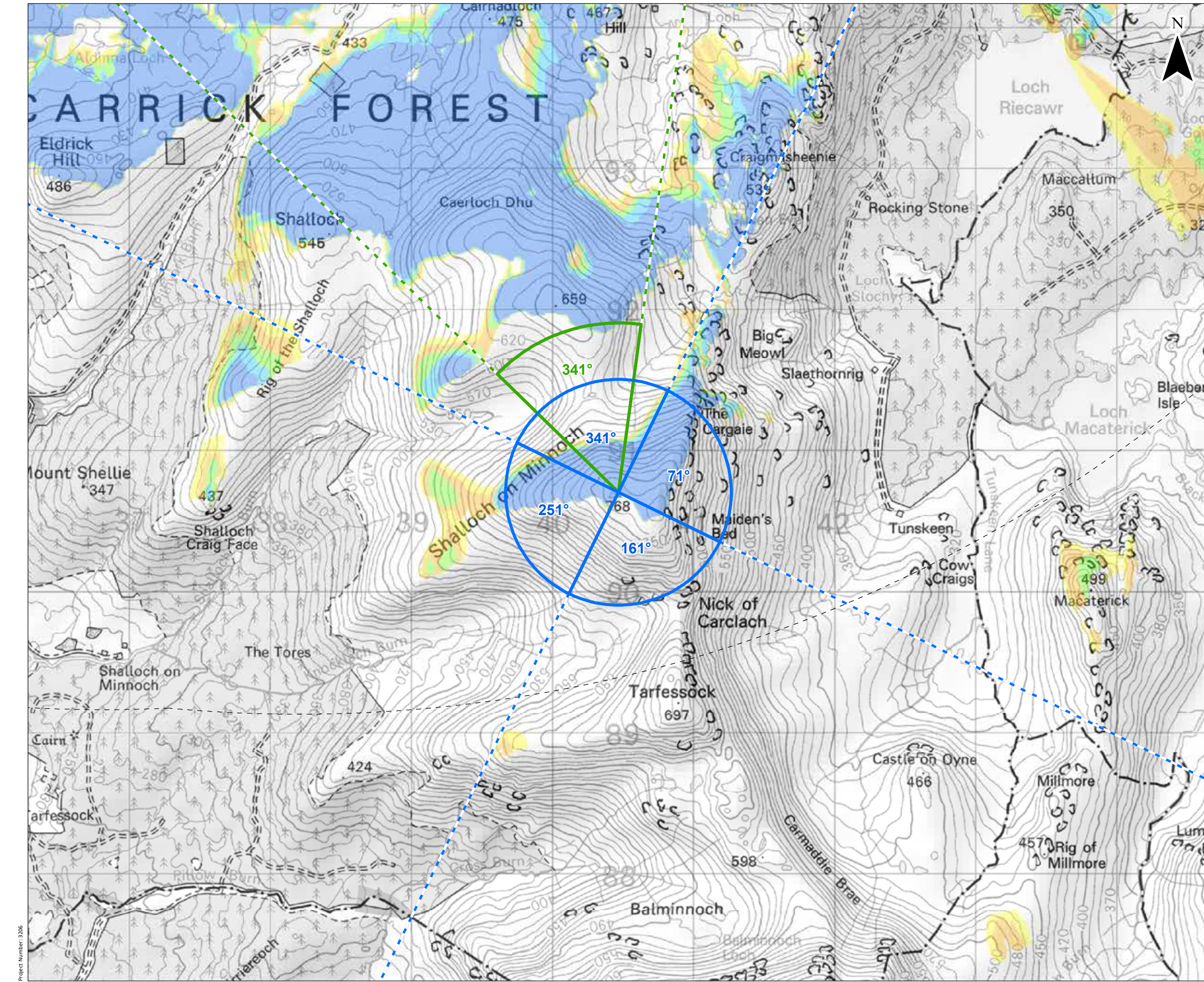


© Crown copyright and database rights 2021. Ordnance Survey 0100031673. Contains OS data © Crown copyright and database right (2021).



© Crown copyright and database rights 2021. Ordnance Survey 0100031673. Contains OS data © Crown copyright and database right (2021).

KEY

- Site Boundary
- Proposed Turbine
- 10 km Radii
- 45 km LVIA Study Area
- Viewpoint Location
- Panorama with Wireline (90°HFOV)
- Photomontage and Wireline (53.5°HFOV)

Blade Tip ZTV

No. of Turbines Theoretically Visible

- 1 - 2
- 3 - 4
- 5 - 6
- 7 - 8
- 9

Blade tip: 180 / 200m | Observer height: 2m
 DTM: OS T5/T50 DTM | Surface features: Excluded
 DTM resolution: 10m | Earth curvature: Included

0 0.5 1 km

Scale 1:25,000 @ A3

ITPENERGISED

Knockcronal Wind Farm
 Environmental Impact Assessment Report
 Figure 6.28a

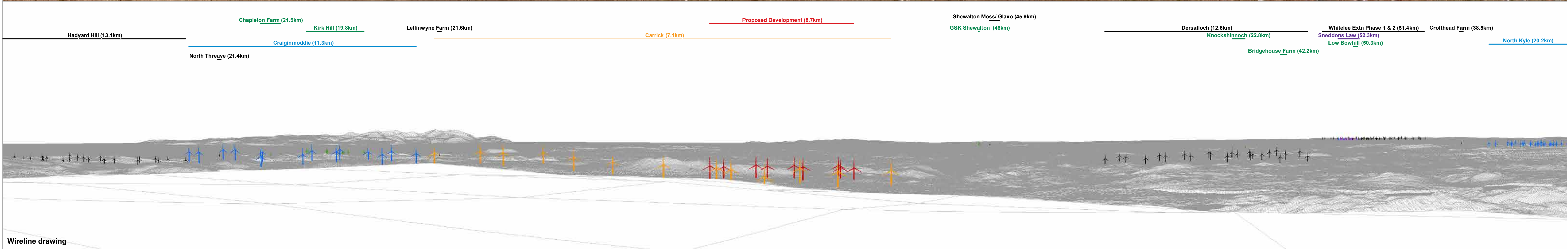
Viewpoint 8: Shalloch on Minnoch

Date: 08/11/2021 | Drawn by: JM | Checked by: SG | Version: V1



Baseline photograph

This image provides landscape and visual context only




Wireline drawing

OS reference: 240467 E 590705 N Eye level: 769.9 mAOD Direction of view: 341° Nearest turbine: 8726 m	Horizontal field of view: 90° (cylindrical projection) Principal distance: 522 mm Paper size: 841 x 297 mm (half A1) Correct printed image size: 820 x 130 mm	Camera: Canon EOS 5D Lens: Canon EF 50mm f/1.5 Camera height: 1.5 m Date and time: 09/04/2021 13:25	Figure 6.28b Viewpoint 8: Shalloch on Minnoch Knockcronal <small>© Crown copyright. All rights reserved (2021). Licence number 0100031673</small>
--	--	--	---



Baseline photograph

This image provides landscape and visual context only

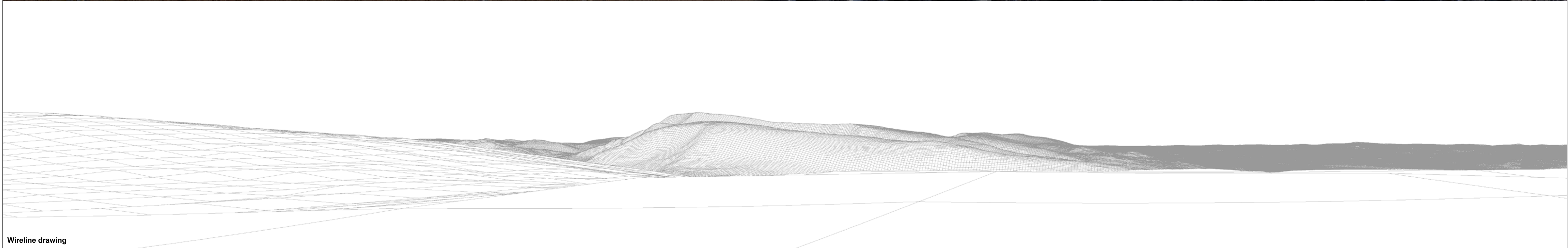


Wireline drawing

OS reference: 240467 E 590705 N	Horizontal field of view: 90° (cylindrical projection)	Camera: Canon EOS 5D
Eye level: 769.9 mAO	Principal distance: 522 mm	Lens: Canon EF 50mm f/1.5
Direction of view: 71°	Paper size: 841 x 297 mm (half A1)	Camera height: 1.5 m
Nearest turbine: 8726 m	Correct printed image size: 820 x 130 mm	Date and time: 09/04/2021 13:25

Figure 6.28c
Viewpoint 8: Shalloch on Minnoch
Knockcronal

© Crown copyright. All rights reserved (2021). Licence number 0100031673




OS reference: 240467 E 590705 N	Horizontal field of view: 90° (cylindrical projection)	Camera: Canon EOS 5D
Eye level: 769.9 mAOD	Principal distance: 522 mm	Lens: Canon EF 50mm f/1.5
Direction of view: 161°	Paper size: 841 x 297 mm (half A1)	Camera height: 1.5 m
Nearest turbine: 8726 m	Correct printed image size: 820 x 130 mm	Date and time: 09/04/2021 13:25

Figure 6.28d
Viewpoint 8: Shalloch on Minnoch
Knockcronal
© Crown copyright, All rights reserved (2021). Licence number 0100031673



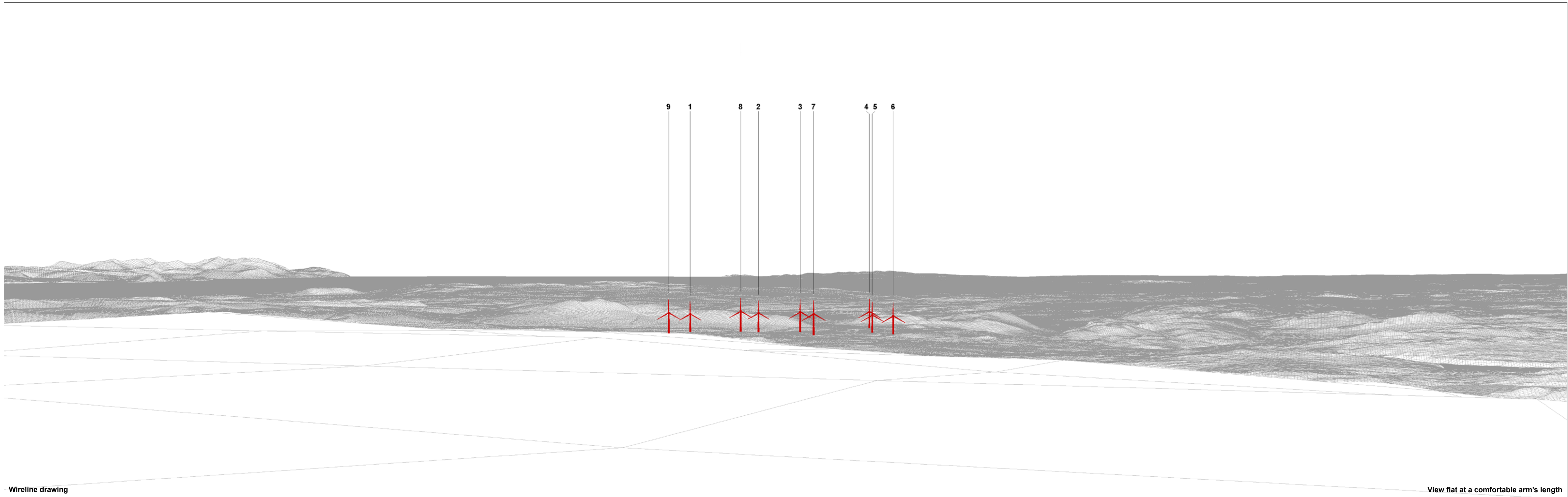
Baseline photograph

This image provides landscape and visual context only



Wireline drawing

OS reference: 240467 E 590705 N Eye level: 769.9 mAOD Direction of view: 251° Nearest turbine: 8726 m	Horizontal field of view: 90° (cylindrical projection) Principal distance: 522 mm Paper size: 841 x 297 mm (half A1) Correct printed image size: 820 x 130 mm	Camera: Canon EOS 5D Lens: Canon EF 50mm f/1.5 Camera height: 1.5 m Date and time: 09/04/2021 13:25	Figure 6.28e Viewpoint 8: Shalloch on Minnoch Knockcronal <small>© Crown copyright. All rights reserved (2021). Licence number 0100031673</small>
--	--	--	---



Wireline drawing

View flat at a comfortable arm's length

OS reference: 240467 E 590705 N
 Eye level: 769.9 mAOD
 Direction of view: 341°
 Nearest turbine: 8726 m

Horizontal field of view: 53.5° (planar projection)
 Principal distance: 812.5 mm
 Paper size: 841 x 297 mm (half A1)
 Correct printed image size: 820 x 260 mm

Camera: Canon EOS 5D
 Lens: Canon EF 50mm f/1.5
 Camera height: 1.5 m
 Date and time: 09/04/2021 13:25

Figure 6.28f
 Viewpoint 8: Shalloch on Minnoch
 Knockcronal
© Crown copyright, All rights reserved (2021). Licence number 0100031673



Photomontage: Proposed Development

View flat at a comfortable arm's length

OS reference:	240467 E 590705 N	Horizontal field of view:	53.5° (planar projection)	Camera:	Canon EOS 5D
Eye level:	769.9 mAOD	Principal distance:	812.5 mm	Lens:	Canon EF 50mm f/1.5
Direction of view:	341°	Paper size:	841 x 297 mm (half A1)	Camera height:	1.5 m
Nearest turbine:	8726 m	Correct printed image size:	820 x 260 mm	Date and time:	09/04/2021 13:25

Figure 6.28g
Viewpoint 8: Shalloch on Minnoch
Knockcronal
© Crown copyright. All rights reserved (2021). Licence number 0100031673