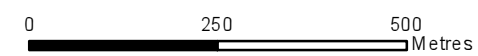
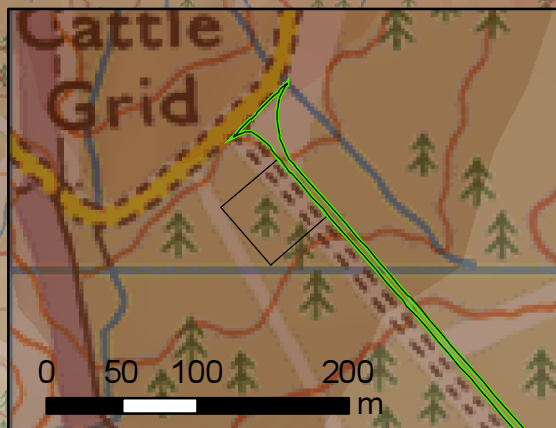
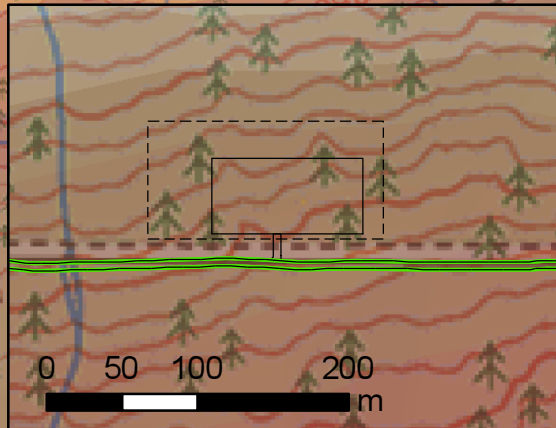


- KEY**
- Site Boundary
 - Turbines Locations
 - Infrastructure Layout
 - Proposed Borrow Pit Search Area
 - Existing Track
 - Floating Track

Elevation (m AOD)

	< 110		230 - 240
	110 - 120		240 - 250
	120 - 130		250 - 260
	130 - 140		260 - 270
	140 - 150		270 - 280
	150 - 160		280 - 290
	160 - 170		290 - 300
	170 - 180		300 - 310
	180 - 190		310 - 320
	190 - 200		320 - 330
	200 - 210		330 - 340
	210 - 220		340 - 350
	220 - 230		350 - 360
	> 360		> 360



Scale 1:10,000 @ A3



Knockcronal Wind Farm
Environmental Impact Assessment Report
Technical Appendix 9.4

Figure 9.4.1
Elevation