



Baseline photograph

This image provides landscape and visual context only

OS reference: 240104 E 600868 N
Eye level: 137.9 mAOD
Direction of view: 110°
Nearest turbine: 2480 m


Horizontal field of view: 53.5° (planar projection)
Principal distance: 812.5 mm
Paper size: 841 x 297 mm (half A1)
Correct printed image size: 820 x 130 mm

Camera: Canon EOS 5D Mark II
Lens: Canon EF 50mm f/1.4
Camera height: 8.1 m
Date and time: 17/09/2020 09:42

Viewpoint 1: Minor Road near Tairlaw

Knockcronal

© Crown copyright. All rights reserved (2021). Licence number 0100031673



Wireline drawing

View flat at a comfortable arm's length

OS reference: 240104 E 600868 N
Eye level: 137.9 mAOD
Direction of view: 110°
Nearest turbine: 2480 m

Horizontal field of view: 53.5° (planar projection)
Principal distance: 812.5 mm
Paper size: 841 x 297 mm (half A1)
Correct printed image size: 820 x 260 mm

Camera: Canon EOS 5D Mark II
Lens: Canon EF 50mm f/1.4
Camera height: 8.1 m
Date and time: 17/09/2020 09:42

Viewpoint 1: Minor Road near Tairlaw
Knockcronal
© Crown copyright, All rights reserved (2021). Licence number 0100031673



Photomontage: Proposed Development

View flat at a comfortable arm's length

OS reference:	240104 E 600868 N	Horizontal field of view:	53.5° (planar projection)	Camera:	Canon EOS 5D Mark II
Eye level:	137.9 mAOD	Principal distance:	812.5 mm	Lens:	Canon EF 50mm f/1.4
Direction of view:	110°	Paper size:	841 x 297 mm (half A1)	Camera height:	8.1 m
Nearest turbine:	2480 m	Correct printed image size:	820 x 260 mm	Date and time:	17/09/2020 09:42

Viewpoint 1: Minor Road near Tairlaw

Knockcronal

© Crown copyright. All rights reserved (2021). Licence number 0100031673



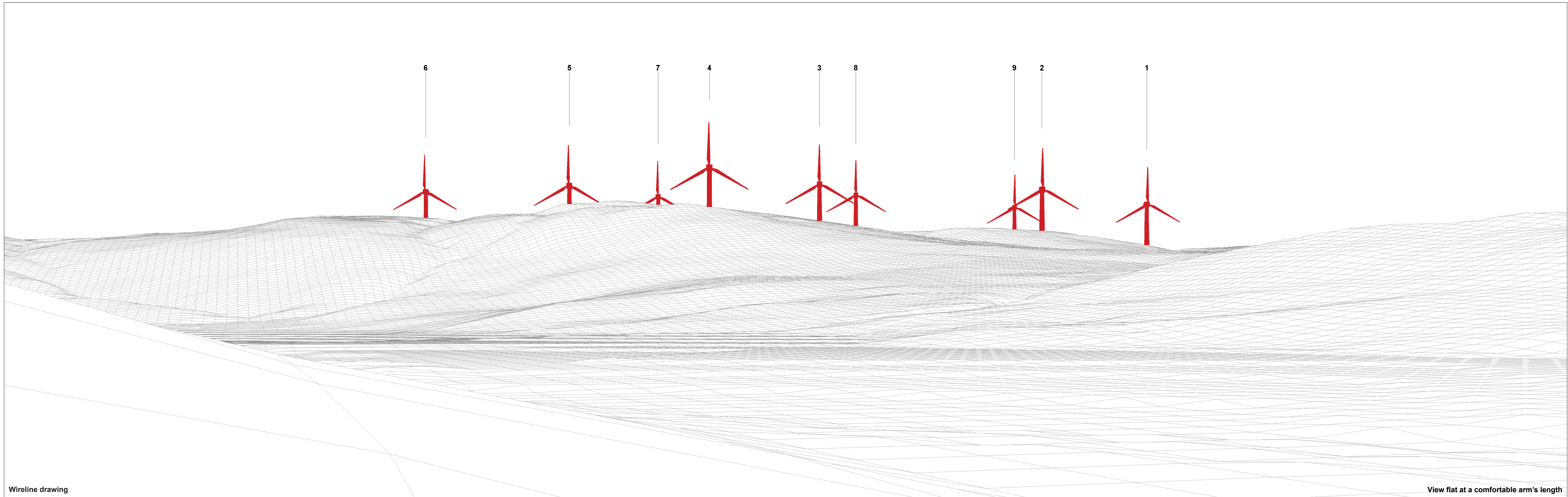
Baseline photograph

This image provides landscape and visual context only

OS reference: 238581 E 602491 N
Eye level: 133.3 mAOD
Direction of view: 199.5°
Nearest turbine: 2207 m

Horizontal field of view: 53.5° (planar projection)
Principal distance: 812.5 mm
Paper size: 841 x 297 mm (half A1)
Correct printed image size: 820 x 130 mm

Camera: Canon EOS 5D Mark II
Lens: Canon EF 50mm f/1.4
Camera height: 1.5 m
Date and time: 17/09/2020 09:25



Wireline drawing

View flat at a comfortable arm's length

OS reference: 238581 E 602491 N
Eye level: 133.3 mAOD
Direction of view: 199.5°
Nearest turbine: 2207 m

Horizontal field of view: 53.5° (planar projection)
Principal distance: 812.5 mm
Paper size: 841 x 297 mm (half A1)
Correct printed image size: 820 x 260 mm

Camera: Canon EOS 5D Mark II
Lens: Canon EF 50mm f/1.4
Camera height: 1.5 m
Date and time: 17/09/2020 09:25



Photomontage: Proposed Development

View flat at a comfortable arm's length

OS reference: 238581 E 602491 N
Eye level: 133.3 mAOD
Direction of view: 199.5°
Nearest turbine: 2207 m

Horizontal field of view: 53.5° (planar projection)
Principal distance: 812.5 mm
Paper size: 841 x 297 mm (half A1)
Correct printed image size: 820 x 260 mm

Camera: Canon EOS 5D Mark II
Lens: Canon EF 50mm f/1.4
Camera height: 1.5 m
Date and time: 17/09/2020 09:25



Baseline photograph

This image provides landscape and visual context only

OS reference: 239597 E 595464 N
Eye level: 361.6 mAOD
Direction of view: 331°
Nearest turbine: 3896 m


Horizontal field of view: 53.5° (planar projection)
Principal distance: 812.5 mm
Paper size: 841 x 297 mm (half A1)
Correct printed image size: 820 x 130 mm

Camera: Canon EOS 5D Mark II
Lens: Canon EF 50mm f/1.5
Camera height: 1.5 m
Date and time: 17/09/2020 10:30

Viewpoint 3: Minor Road near Stinchar Bridge

Knockcronal

© Crown copyright. All rights reserved (2021). Licence number 0100031673



Wireline drawing

View flat at a comfortable arm's length

OS reference: 239597 E 595464 N
Eye level: 361.6 mAOD
Direction of view: 331°
Nearest turbine: 3896 m

Horizontal field of view: 53.5° (planar projection)
Principal distance: 812.5 mm
Paper size: 841 x 297 mm (half A1)
Correct printed image size: 820 x 260 mm

Camera: Canon EOS 5D Mark II
Lens: Canon EF 50mm f/1.5
Camera height: 1.5 m
Date and time: 17/09/2020 10:30

Viewpoint 3: Minor Road near Stinchar Bridge

Knockcronal

© Crown copyright. All rights reserved (2021). Licence number 0100031673



Photomontage: Proposed Development

View flat at a comfortable arm's length

OS reference: 239597 E 595464 N	Horizontal field of view: 53.5° (planar projection)	Camera: Canon EOS 5D Mark II
Eye level: 361.6 mAOD	Principal distance: 812.5 mm	Lens: Canon EF 50mm f/1.5
Direction of view: 331°	Paper size: 841 x 297 mm (half A1)	Camera height: 1.5 m
Nearest turbine: 3896 m	Correct printed image size: 820 x 260 mm	Date and time: 17/09/2020 10:30

Viewpoint 3: Minor Road near Stinchar Bridge

Knockcronal

© Crown copyright. All rights reserved (2021). Licence number 0100031673



Baseline photograph


This image provides landscape and visual context only

OS reference: 233036 E 600354 N	Horizontal field of view: 53.5° (planar projection)	Camera: Canon EOS 5D Mark II
Eye level: 314.1 mAOD	Principal distance: 812.5 mm	Lens: Canon EF 50mm f/1.6
Direction of view: 101.5°	Paper size: 841 x 297 mm (half A1)	Camera height: 1.5 m
Nearest turbine: 3920 m	Correct printed image size: 820 x 130 mm	Date and time: 17/09/2020 13:35

Viewpoint 5: NCN7 near Palmullan Bridge

Knockcronal

© Crown copyright, All rights reserved (2021). Licence number 0100031673



Wireline drawing

View flat at a comfortable arm's length

OS reference: 233036 E 600354 N
Eye level: 314.1 mAOD
Direction of view: 101.5°
Nearest turbine: 3920 m

Horizontal field of view: 53.5° (planar projection)
Principal distance: 812.5 mm
Paper size: 841 x 297 mm (half A1)
Correct printed image size: 820 x 260 mm

Camera: Canon EOS 5D Mark II
Lens: Canon EF 50mm f/1.6
Camera height: 1.5 m
Date and time: 17/09/2020 13:35

Viewpoint 5: NCN7 near Palmullan Bridge
Knockcronal
© Crown copyright. All rights reserved (2021). Licence number 0100031673



Photomontage: Proposed Development

View flat at a comfortable arm's length

OS reference:	233036 E 600354 N	Horizontal field of view:	53.5° (planar projection)	Camera:	Canon EOS 5D Mark II
Eye level:	314.1 mAOD	Principal distance:	812.5 mm	Lens:	Canon EF 50mm f/1.6
Direction of view:	101.5°	Paper size:	841 x 297 mm (half A1)	Camera height:	1.5 m
Nearest turbine:	3920 m	Correct printed image size:	820 x 260 mm	Date and time:	17/09/2020 13:35



Baseline photograph

This image provides landscape and visual context only

OS reference: 238293 E 604673 N
Eye level: 110.6 mAOD
Direction of view: 189°
Nearest turbine: 4329 m

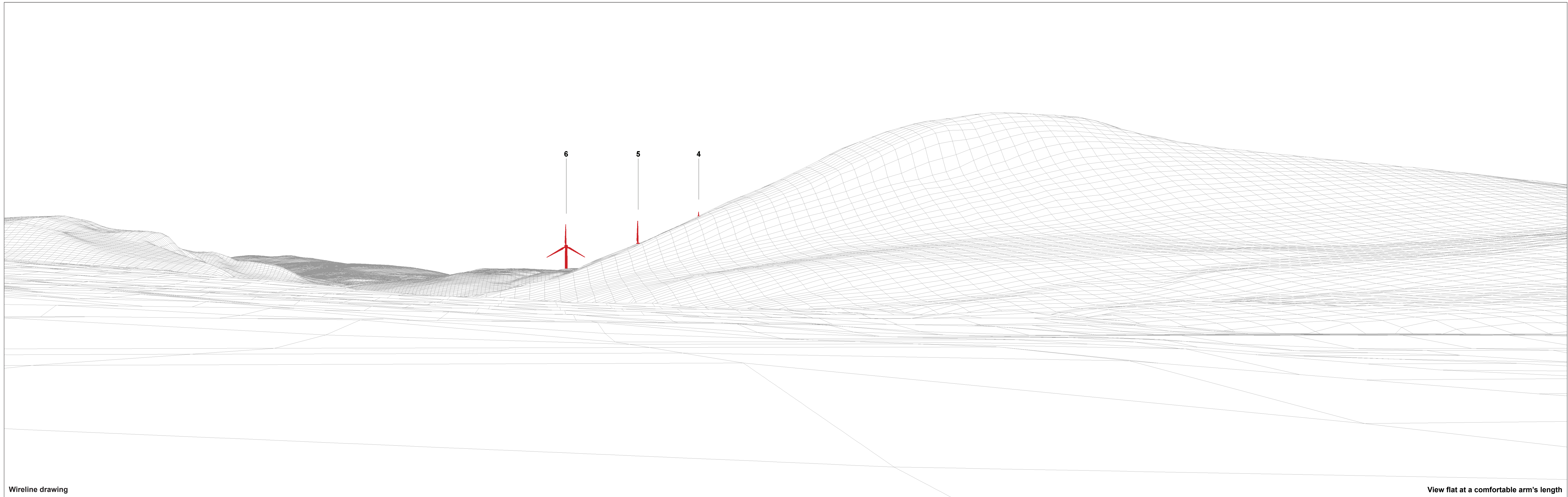
Horizontal field of view: 53.5° (planar projection)
Principal distance: 812.5 mm
Paper size: 841 x 297 mm (half A1)
Correct printed image size: 820 x 130 mm

Camera: Canon EOS 5D Mark II
Lens: Canon EF 50mm f/1.7
Camera height: 1.5 m
Date and time: 17/09/2020 08:53

Viewpoint 6: Straiton Minor Road South of Settlement

Knockcronal

© Crown copyright. All rights reserved (2021). Licence number 0100031673



Wireline drawing

View flat at a comfortable arm's length

OS reference: 238293 E 604673 N
Eye level: 110.6 mAOD
Direction of view: 189°
Nearest turbine: 4329 m

Horizontal field of view: 53.5° (planar projection)
Principal distance: 812.5 mm
Paper size: 841 x 297 mm (half A1)
Correct printed image size: 820 x 260 mm

Camera: Canon EOS 5D Mark II
Lens: Canon EF 50mm f/1.7
Camera height: 1.5 m
Date and time: 17/09/2020 08:53

Viewpoint 6: Straiton Minor Road South of Settlement

Knockcronal

© Crown copyright. All rights reserved (2021). Licence number 0100031673



Photomontage: Proposed Development

View flat at a comfortable arm's length

OS reference:	238293 E 604673 N	Horizontal field of view:	53.5° (planar projection)	Camera:	Canon EOS 5D Mark II
Eye level:	110.6 mAOD	Principal distance:	812.5 mm	Lens:	Canon EF 50mm f/1.7
Direction of view:	189°	Paper size:	841 x 297 mm (half A1)	Camera height:	1.5 m
Nearest turbine:	4329 m	Correct printed image size:	820 x 260 mm	Date and time:	17/09/2020 08:53

Viewpoint 6: Straiton Minor Road South of Settlement

Knockcronal

© Crown copyright. All rights reserved (2021). Licence number 0100031673




Baseline photograph

This image provides landscape and visual context only

OS reference: 229905 E 609666 N
Eye level: 76.7 mAOD
Direction of view: 144°
Nearest turbine: 12142 m

Horizontal field of view: 53.5° (planar projection)
Principal distance: 812.5 mm
Paper size: 841 x 297 mm (half A1)
Correct printed image size: 820 x 130 mm

Camera: Canon EOS 5D Mark II
Lens: Canon EF 50mm f/1.8
Camera height: 1.5 m
Date and time: 17/09/2020 14:18



Dersalloch

4 5 6 3 7 2 8 9

Wireline drawing

View flat at a comfortable arm's length

OS reference: 229905 E 609666 N
Eye level: 76.7 mAOD
Direction of view: 144°
Nearest turbine: 12142 m

Horizontal field of view: 53.5° (planar projection)
Principal distance: 812.5 mm
Paper size: 841 x 297 mm (half A1)
Correct printed image size: 820 x 260 mm

Camera: Canon EOS 5D Mark II
Lens: Canon EF 50mm f/1.8
Camera height: 1.5 m
Date and time: 17/09/2020 14:18

Viewpoint 12: Maybole
Knockcronal

© Crown copyright. All rights reserved (2021). Licence number 0100031673



Photomontage: Proposed Development

View flat at a comfortable arm's length


OS reference: 229905 E 609666 N	Horizontal field of view: 53.5° (planar projection)	Camera: Canon EOS 5D Mark II
Eye level: 76.7 mAOD	Principal distance: 812.5 mm	Lens: Canon EF 50mm f/1.8
Direction of view: 144°	Paper size: 841 x 297 mm (half A1)	Camera height: 1.5 m
Nearest turbine: 12142 m	Correct printed image size: 820 x 260 mm	Date and time: 17/09/2020 14:18



Baseline photograph

This image provides landscape and visual context only

OS reference: 251721 E 599914 N	Horizontal field of view: 53.5° (planar projection)	Camera: Canon EOS 5D Mark II
Eye level: 276.6 mAOD	Principal distance: 812.5 mm	Lens: Canon EF 50mm f/1.9
Direction of view: 268.5°	Paper size: 841 x 297 mm (half A1)	Camera height: 1.5 m
Nearest turbine: 13542 m	Correct printed image size: 820 x 130 mm	Date and time: 17/09/2020 11:36



Wireline drawing

View flat at a comfortable arm's length

OS reference: 251721 E 599914 N
Eye level: 276.6 mAOD
Direction of view: 268.5°
Nearest turbine: 13542 m

Horizontal field of view: 53.5° (planar projection)
Principal distance: 812.5 mm
Paper size: 841 x 297 mm (half A1)
Correct printed image size: 820 x 260 mm

Camera: Canon EOS 5D Mark II
Lens: Canon EF 50mm f/1.9
Camera height: 1.5 m
Date and time: 17/09/2020 11:36

Viewpoint 13: A713 Eriff
Knockcronal

© Crown copyright. All rights reserved (2021). Licence number 0100031673



Photomontage: Proposed Development

View flat at a comfortable arm's length

OS reference: 251721 E 599914 N	Horizontal field of view: 53.5° (planar projection)	Camera: Canon EOS 5D Mark II
Eye level: 276.6 mAOD	Principal distance: 812.5 mm	Lens: Canon EF 50mm f/1.9
Direction of view: 268.5°	Paper size: 841 x 297 mm (half A1)	Camera height: 1.5 m
Nearest turbine: 13542 m	Correct printed image size: 820 x 260 mm	Date and time: 17/09/2020 11:36