

OS reference: 245705E 822209N
 AOD: 696.78 m
 Direction of view: 105°
 Nearest turbine: 7.11 km

Horizontal field of view: 90° (cylindrical projection)
 Principal distance: 522 mm
 Paper size: 841 x 297 mm (half A1)
 Correct printed image size: 820 x 260 mm

Camera: Nikon D700
 Lens: 50mm Fixed Focal Length
 Camera height: 1.5 m

Photography Date: 30/10/2019
 Photography Time: 13:32

Wind Farm Developments key
 (by status):

Proposed scheme Application
 Operational Appeal/PLI
 Under construction
 Consented


© Crown copyright and database rights 2024 Ordnance Survey data. Licence number: 0100031673



Baseline photograph

This image provides landscape and visual context only

Wireline drawing



OS reference: 245705E 822209N
 AOD: 696.78 m
 Direction of view: 195°
 Nearest turbine: 7.11 km

Horizontal field of view: 90° (cylindrical projection)
 Principal distance: 522 mm
 Paper size: 841 x 297 mm (half A1)
 Correct printed image size: 820 x 260 mm

Camera: Nikon D700
 Lens: 50mm Fixed Focal Length
 Camera height: 1.5 m

Photography Date: 30/10/2019
 Photography Time: 13:32

Wind Farm Developments key (by status):

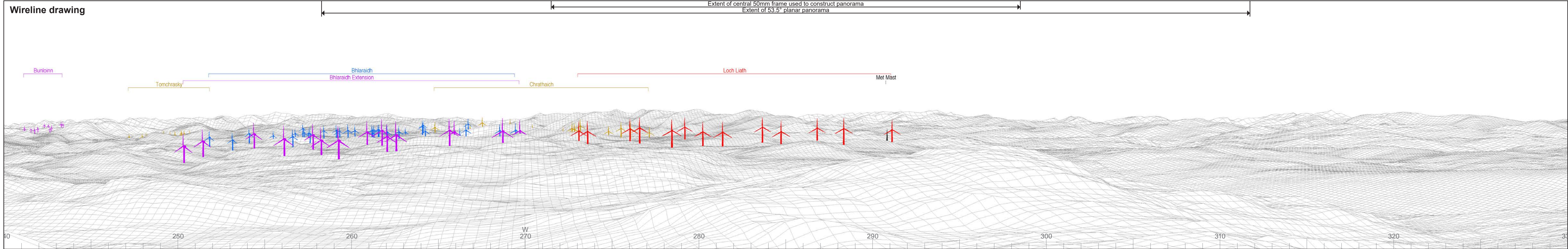
Proposed scheme Application
 Operational Appeal/PLI
 Under construction
 Consented

© Crown copyright and database rights 2024 Ordnance Survey data. Licence number: 0100031673



Baseline photograph

This image provides landscape and visual context only



© Crown copyright and database rights 2024 Ordnance Survey data. Licence number: 0100031673



OS reference: 245705E 822209N
 AOD: 696.78 m
 Direction of view: 285°
 Nearest turbine: 7.11 km

Horizontal field of view: 90° (cylindrical projection)
 Principal distance: 522 mm
 Paper size: 841 x 297 mm (half A1)
 Correct printed image size: 820 x 260 mm

Camera: Nikon D700
 Lens: 50mm Fixed Focal Length
 Camera height: 1.5 m

Photography Date: 30/10/2019
 Photography Time: 13:32

Wind Farm Developments key
 (by status):


Proposed scheme Application
 Operational Appeal/PLI
 Under construction
 Consented



Baseline photograph

This image provides landscape and visual context only

Wireline drawing



OS reference: 245705E 822209N
 AOD: 696.78 m
 Direction of view: 15°
 Nearest turbine: 7.11 km

Horizontal field of view: 90° (cylindrical projection)
 Principal distance: 522 mm
 Paper size: 841 x 297 mm (half A1)
 Correct printed image size: 820 x 260 mm

Camera: Nikon D700
 Lens: 50mm Fixed Focal Length
 Camera height: 1.5 m

Photography Date: 30/10/2019
 Photography Time: 13:32

Wind Farm Developments key
 (by status):

Proposed scheme Application
 Operational Appeal/PLI
 Under construction
 Consented

© Crown copyright and database rights 2024 Ordnance Survey data. Licence number: 0100031673