

OS reference: 244958E 810548N
AOD: 392.55 m
Direction of view: 332°
Nearest turbine: 13.9 km

Horizontal field of view: 90° (cylindrical projection)
Principal distance: 522 mm
Paper size: 841 x 297 mm (half A1)
Correct printed image size: 820 x 260 mm

Camera: Nikon D750
Lens: 50mm Fixed Focal Length
Camera height: 1.5 m

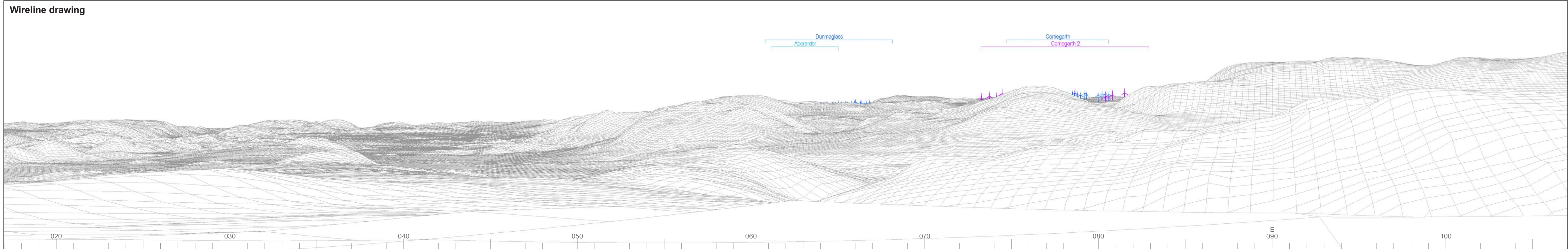
Photography Date: 15/04/2021
Photography Time: 11:17

Wind Farm Developments key
(by status):

Proposed scheme
Operational
Under construction
Consented

Application
Appeal/PLI

© Crown copyright and database rights 2024 Ordnance Survey data. Licence number: 0100031673



OS reference: 244958E 810548N
 AOD: 392.55 m
 Direction of view: 62°
 Nearest turbine: 13.9 km

Horizontal field of view: 90° (cylindrical projection)
 Principal distance: 522 mm
 Paper size: 841 x 297 mm (half A1)
 Correct printed image size: 820 x 260 mm

Camera: Nikon D750
 Lens: 50mm Fixed Focal Length
 Camera height: 1.5 m

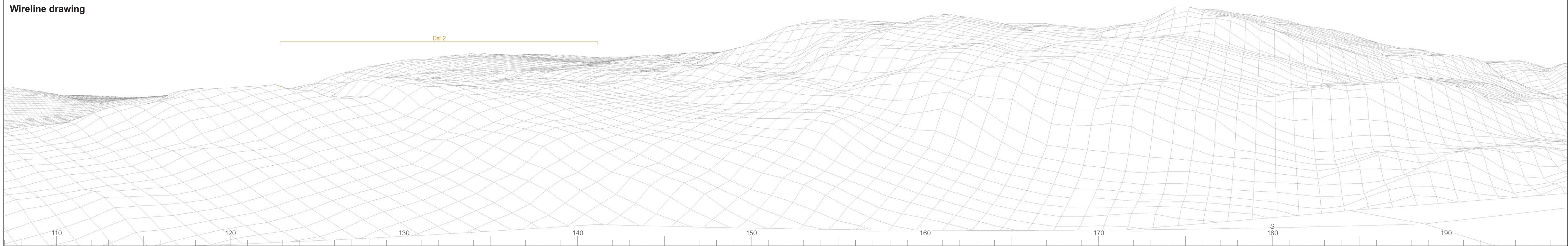
Photography Date: 15/04/2021
 Photography Time: 11:17

Wind Farm Developments key
 (by status):

Proposed scheme Application
 Operational Appeal/PLI
 Under construction
 Consented

Loch Liath Wind Farm
 SEI Figure: 6.21b
 Viewpoint 8: B862 Suidhe Viewpoint

© Crown copyright and database rights 2024 Ordnance Survey data. Licence number: 0100031673



OS reference: 244958E 810548N
 AOD: 392.55 m
 Direction of view: 152°
 Nearest turbine: 13.9 km

Horizontal field of view: 90° (cylindrical projection)
 Principal distance: 522 mm
 Paper size: 841 x 297 mm (half A1)
 Correct printed image size: 820 x 260 mm

Camera: Nikon D750
 Lens: 50mm Fixed Focal Length
 Camera height: 1.5 m

Photography Date: 15/04/2021
 Photography Time: 11:17

Wind Farm Developments key
 (by status):

Proposed scheme Application
 Operational Appeal/PLI
 Under construction
 Consented

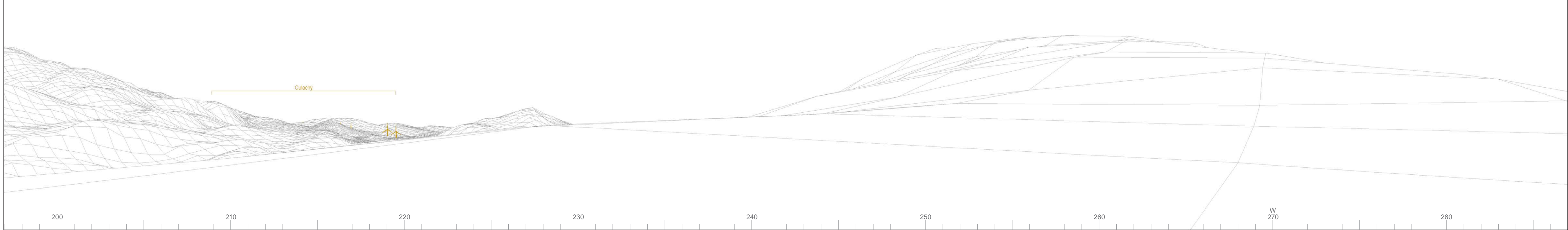
© Crown copyright and database rights 2024 Ordnance Survey data. Licence number: 0100031673



Baseline photograph

This image provides landscape and visual context only

Wireline drawing



© Crown copyright and database rights 2024 Ordnance Survey data. Licence number: 0100031673



OS reference: 244958E 810548N
 AOD: 392.55 m
 Direction of view: 242°
 Nearest turbine: 13.9 km

Horizontal field of view: 90° (cylindrical projection)
 Principal distance: 522 mm
 Paper size: 841 x 297 mm (half A1)
 Correct printed image size: 820 x 260 mm

Camera: Nikon D750
 Lens: 50mm Fixed Focal Length
 Camera height: 1.5 m

Photography Date: 15/04/2021
 Photography Time: 11:17

Wind Farm Developments key (by status):

Proposed scheme Application
 Operational Appeal/PLI
 Under construction
 Consented