

OS reference: 217092E 823063N
AOD: 283.49 m
Direction of view: 90°
Nearest turbine: 20.38 km

Horizontal field of view: 90° (cylindrical projection)
Principal distance: 522 mm
Paper size: 841 x 297 mm (half A1)
Correct printed image size: 820 x 260 mm


Camera: Nikon D750
Lens: 50mm Fixed Focal Length
Camera height: 1.5 m

Photography Date: 13/04/2021
Photography Time: 17:49

Wind Farm Developments key
(by status):


Proposed scheme Application
Operational Appeal/PLI
Under construction
Consented

© Crown copyright and database rights 2024 Ordnance Survey data. Licence number: 0100031673



Baseline photograph

This image provides landscape and visual context only



Wireline drawing

© Crown copyright and database rights 2024 Ordnance Survey data. Licence number: 0100031673



OS reference: 217092E 823063N
 AOD: 283.49 m
 Direction of view: 180°
 Nearest turbine: 20.38 km

Horizontal field of view: 90° (cylindrical projection)
 Principal distance: 522 mm
 Paper size: 841 x 297 mm (half A1)
 Correct printed image size: 820 x 260 mm

Camera: Nikon D750
 Lens: 50mm Fixed Focal Length
 Camera height: 1.5 m

Photography Date: 13/04/2021
 Photography Time: 17:49


Wind Farm Developments key
 (by status):

Proposed scheme Application
 Operational Appeal/PLI
 Under construction
 Consented



Baseline photograph

This image provides landscape and visual context only



© Crown copyright and database rights 2024 Ordnance Survey data. Licence number: 0100031673



OS reference: 217092E 823063N
 AOD: 283.49 m
 Direction of view: 270°
 Nearest turbine: 20.38 km

Horizontal field of view: 90° (cylindrical projection)
 Principal distance: 522 mm
 Paper size: 841 x 297 mm (half A1)
 Correct printed image size: 820 x 260 mm

Camera: Nikon D750
 Lens: 50mm Fixed Focal Length
 Camera height: 1.5 m

Photography Date: 13/04/2021
 Photography Time: 17:49

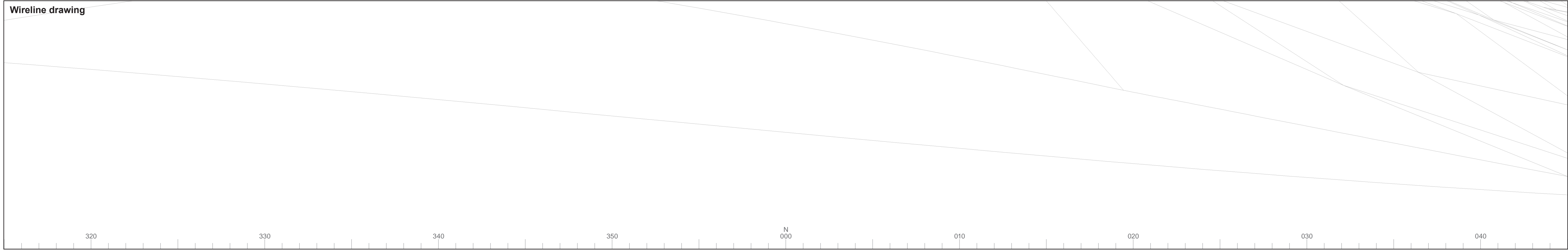
Wind Farm Developments key
 (by status):

Proposed scheme Application
 Operational Appeal/PLI
 Under construction
 Consented



Baseline photograph

This image provides landscape and visual context only



Wireline drawing

© Crown copyright and database rights 2024 Ordnance Survey data. Licence number: 0100031673



OS reference: 217092E 823063N
 AOD: 283.49 m
 Direction of view: 0°
 Nearest turbine: 20.38 km

Horizontal field of view: 90° (cylindrical projection)
 Principal distance: 522 mm
 Paper size: 841 x 297 mm (half A1)
 Correct printed image size: 820 x 260 mm

Camera: Nikon D750
 Lens: 50mm Fixed Focal Length
 Camera height: 1.5 m

Photography Date: 13/04/2021
 Photography Time: 17:49

Wind Farm Developments key
 (by status):

Proposed scheme Application
 Operational Appeal/PLI
 Under construction
 Consented