



# LOCH LIATH WIND FARM

## PREDICTED VIEWS

---

21 May - 14 June 2021

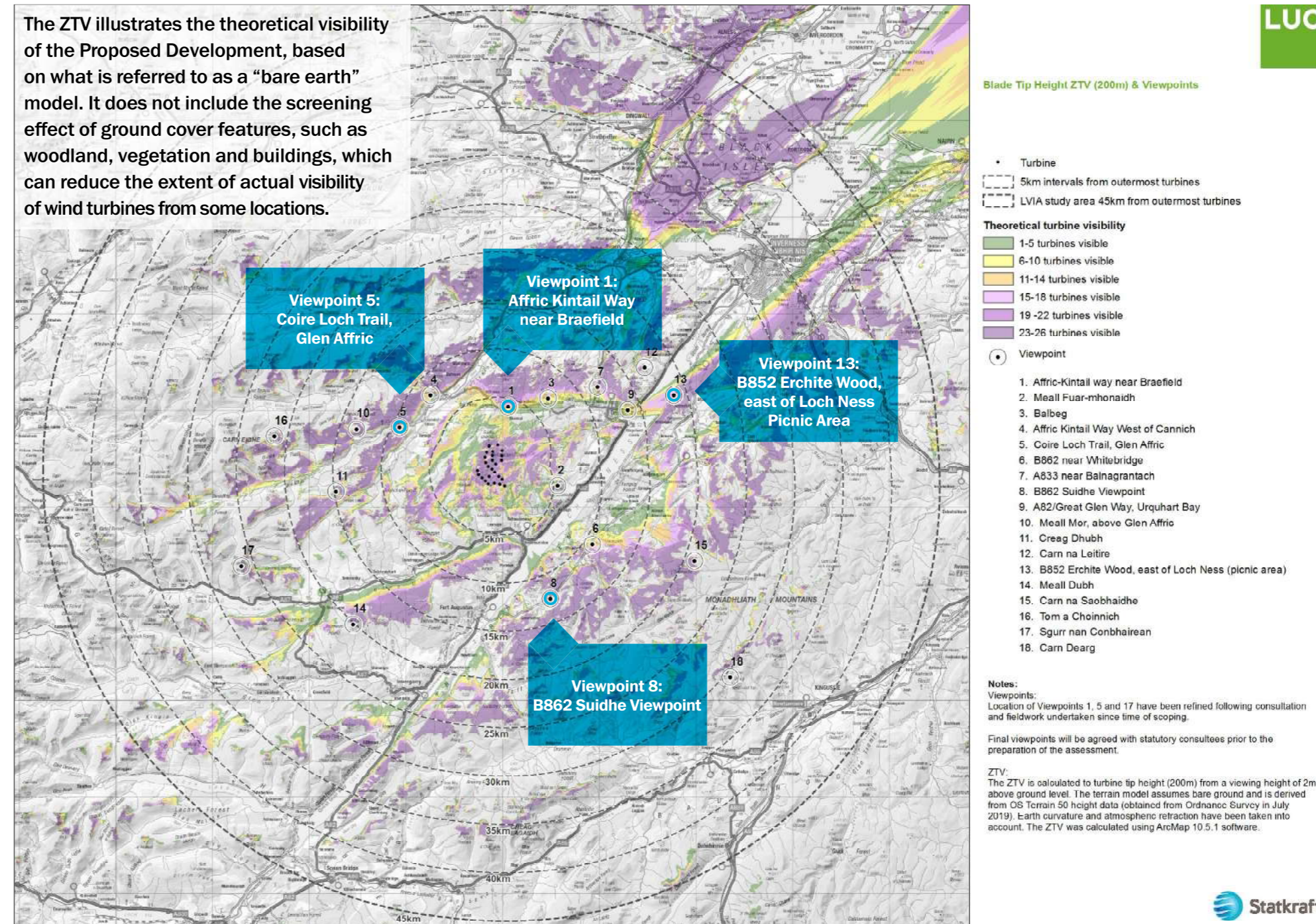


# Predicted Views

We are currently in the process of agreeing locations of viewpoints with The Highland Council and NatureScot to ensure the most suitable locations are selected to illustrate the effects of the wind farm. The locations of these will be available to view at our second exhibition, before an application is submitted.

Four visualisations have been provided to demonstrate how the proposed wind farm would look at its maximum size of 26 turbines at 200m to blade tip. We will refine the project according to results of ongoing surveys and community feedback.

# Zone of Theoretical Visibility (ZTV)



## Viewpoint 1: Affric Kintail Way near Braefield

---

PREDICTED VIEW



Photomontage showing scoping layout -  
26 turbines @ 200m to blade tip height

# Viewpoint 1: Affric Kintail Way near Braefield

PREDICTED VIEW  
(WITH TURBINE LOCATION MARKERS)

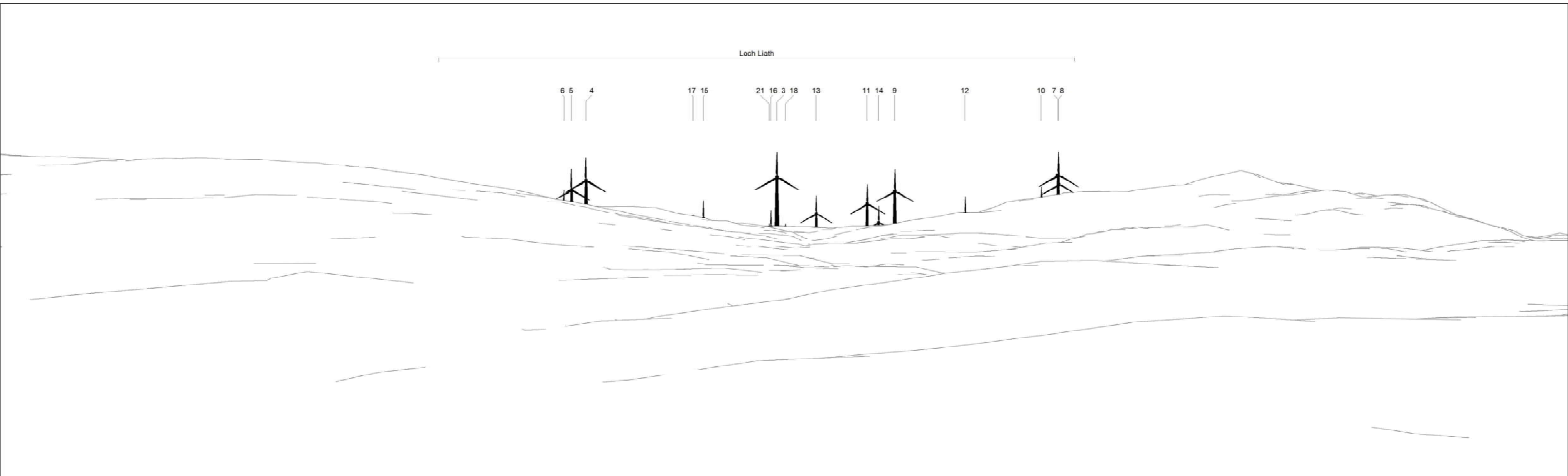


Photomontage showing scoping layout -  
26 turbines @ 200m to blade tip height

# Viewpoint 1: Affric Kintail Way near Braefield

---

## WIREFRAME



Wireframe showing scoping layout -  
26 turbines @ 200m to blade tip height

## Viewpoint 5: Coire Loch Trail, Glen Affric

---

PREDICTED VIEW



Photomontage showing scoping layout -  
26 turbines @ 200m to blade tip height

# Viewpoint 5: Coire Loch Trail, Glen Affric

PREDICTED VIEW  
(WITH TURBINE LOCATION MARKERS)

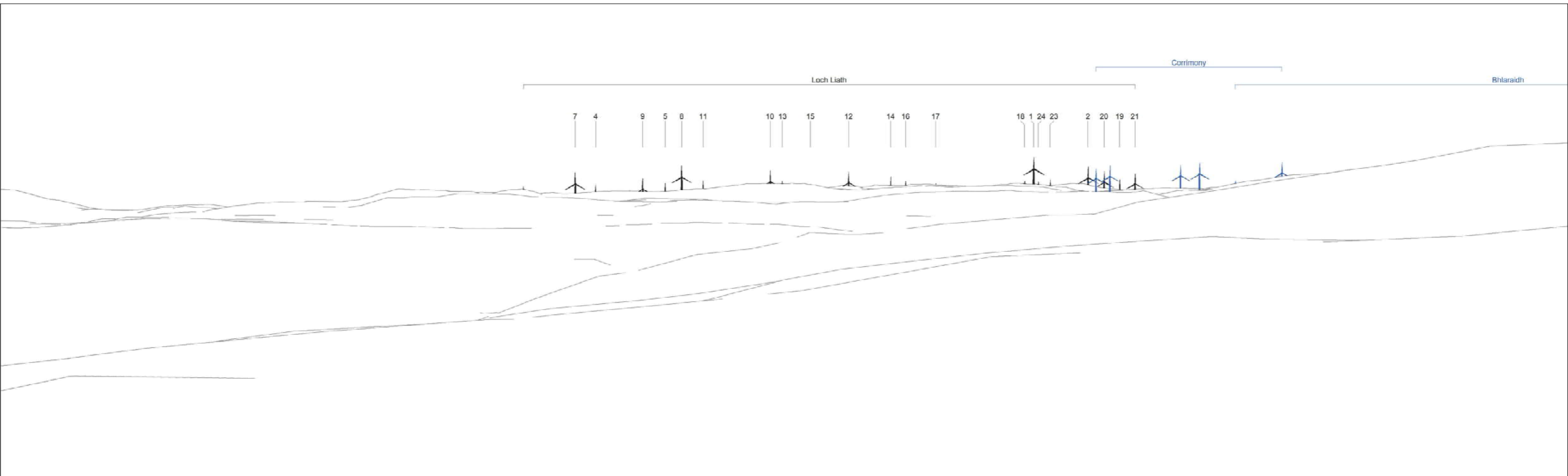


Photomontage showing scoping layout -  
26 turbines @ 200m to blade tip height

# Viewpoint 5: Coire Loch Trail, Glen Affric

---

## WIREFRAME



Wireframe showing scoping layout -  
26 turbines @ 200m to blade tip height



## Viewpoint 8: B862 Suidhe Viewpoint

---

PREDICTED VIEW



Photomontage showing scoping layout -  
26 turbines @ 200m to blade tip height

# Viewpoint 8: B862 Suidhe Viewpoint

PREDICTED VIEW  
(WITH TURBINE LOCATION MARKERS)

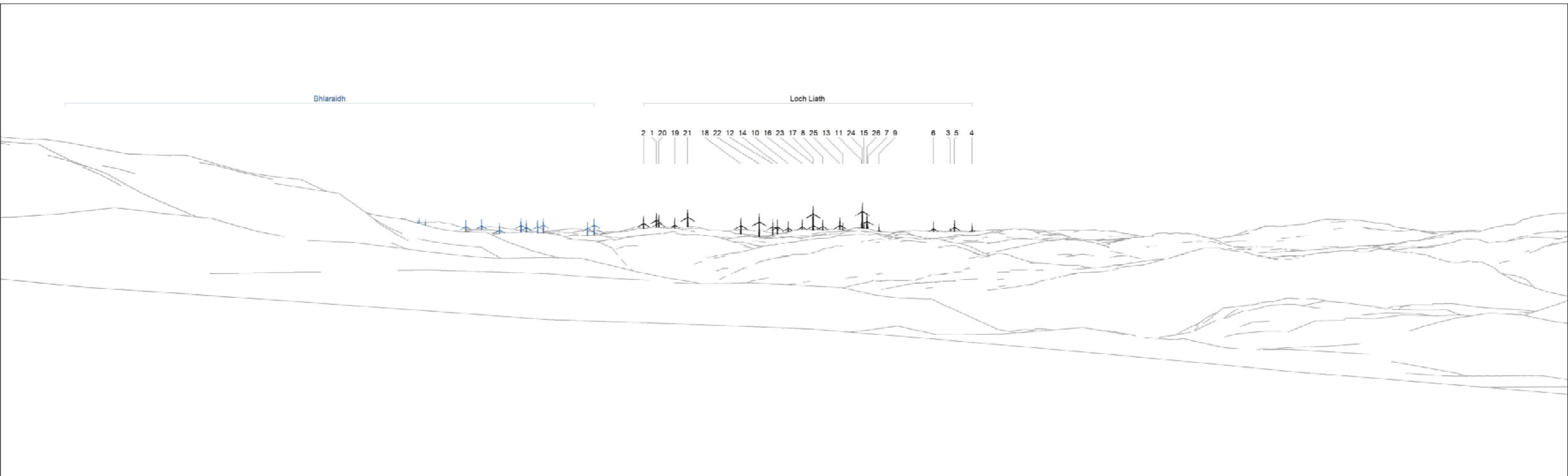


Photomontage showing scoping layout -  
26 turbines @ 200m to blade tip height

# Viewpoint 8: B862 Suidhe Viewpoint

---

## WIREFRAME



Wireframe showing scoping layout -  
26 turbines @ 200m to blade tip height

## Viewpoint 13: B852 Erchite Wood, east of Loch Ness Picnic Area

---


PREDICTED VIEW



Photomontage showing scoping layout -  
26 turbines @ 200m to blade tip height

# Viewpoint 13: B852 Erchite Wood, east of Loch Ness Picnic Area


PREDICTED VIEW  
(WITH TURBINE LOCATION MARKERS)



Photomontage showing scoping layout -  
26 turbines @ 200m to blade tip height

# Viewpoint 13: B852 Erchite Wood, east of Loch Ness Picnic Area

## WIREFRAME



Wireframe showing scoping layout -  
26 turbines @ 200m to blade tip height

[Return to the Virtual Exhibition](#)