



Landscape and Visual Statement Appendix 3

Annex 3 - Photomontage Viewpoint 3: Unclassified Road to the south west

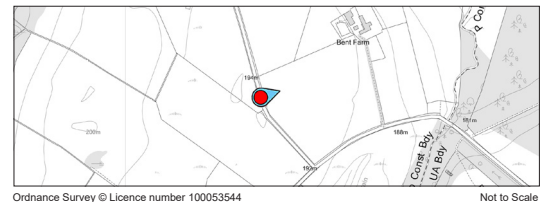
Existing



OS reference: 243292E 659330N
 AOD: 195m
 Direction of view: 78°
 Distance to development: 1670m

Visualisation Type: Type 3
 Horizontal field of view: 90° (cylindrical projection)
 Vertical field of view: 25°
 Enlargement factor: 96% @ A1

Camera: Canon EOS 5DS
 Lens: Canon 50mm FFL
 Camera height: 1.5m AGL
 Date and time: 20/01/2022 13:50



Location Plan

Ordnance Survey © Licence number 100053544 Not to Scale



Landscape and Visual Statement Appendix 3

Annex 3 - Photomontage Viewpoint 3: Unclassified Road to the south west

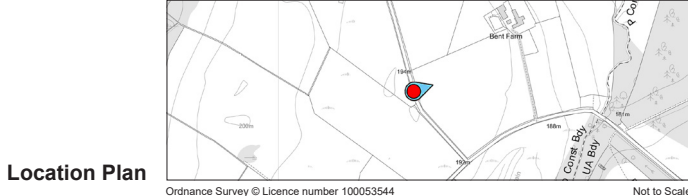
Year 0 at completion



OS reference: 243292E 659330N
 AOD: 195m
 Direction of view: 78°
 Distance to development: 1670m

Visualisation Type: Type 3
 Horizontal field of view: 90° (cylindrical projection)
 Vertical field of view: 25°
 Enlargement factor: 96% @ A1

Camera: Canon EOS 5DS
 Lens: Canon 50mm FFL
 Camera height: 1.5m AGL
 Date and time: 20/01/2022 13:50



Location Plan

Ordnance Survey © Licence number 100053544 Not to Scale



Landscape and Visual Statement Appendix 3

Annex 3 - Photomontage Viewpoint 3: Unclassified Road to the south west

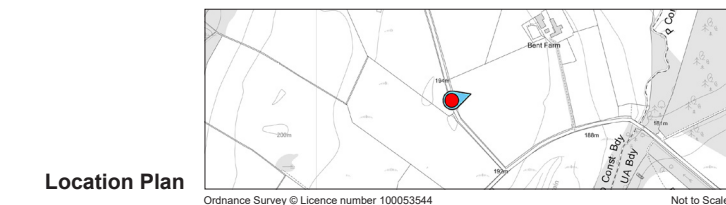
Planting after 5 years



OS reference: 243292E 659330N
 AOD: 195m
 Direction of view: 78°
 Distance to development: 1670m

Visualisation Type: Type 3
 Horizontal field of view: 90° (cylindrical projection)
 Vertical field of view: 25°
 Enlargement factor: 96% @ A1

Camera: Canon EOS 5DS
 Lens: Canon 50mm FFL
 Camera height: 1.5m AGL
 Date and time: 20/01/2022 13:50



Location Plan

Ordnance Survey © Licence number 100053544 Not to Scale



Landscape and Visual Statement Appendix 3

Annex 3 - Photomontage Viewpoint 3: Unclassified Road to the south west

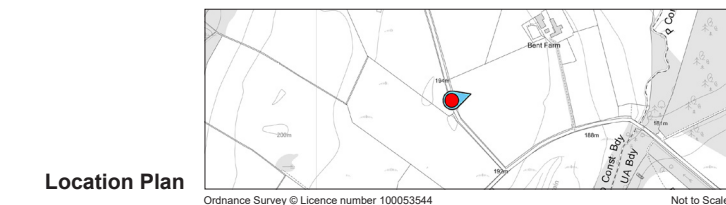
Planting after 15 years



OS reference: 243292E 659330N
 AOD: 195m
 Direction of view: 78°
 Distance to development: 1670m

Visualisation Type: Type 3
 Horizontal field of view: 90° (cylindrical projection)
 Vertical field of view: 25°
 Enlargement factor: 96% @ A1

Camera: Canon EOS 5DS
 Lens: Canon 50mm FFL
 Camera height: 1.5m AGL
 Date and time: 20/01/2022 13:50



Location Plan

Ordnance Survey © Licence number 100053544 Not to Scale