








Key

-  Site Boundary
-  Overhead Transmission Lines
-  Existing Sub-Station
-  Minded to Grant Grid Stability Facility Planning Application: (20/0793/PP)
-  Telecommunication Mast
-  Local Overhead Transmission Line
-  Council Boundary



Date	Scale@A3	Produced By	Checked By	Rev.
26/01/22	1:15,000	RPD	GS/NH	-